CHRISTIANSON

19-13-4
&
30-13-4

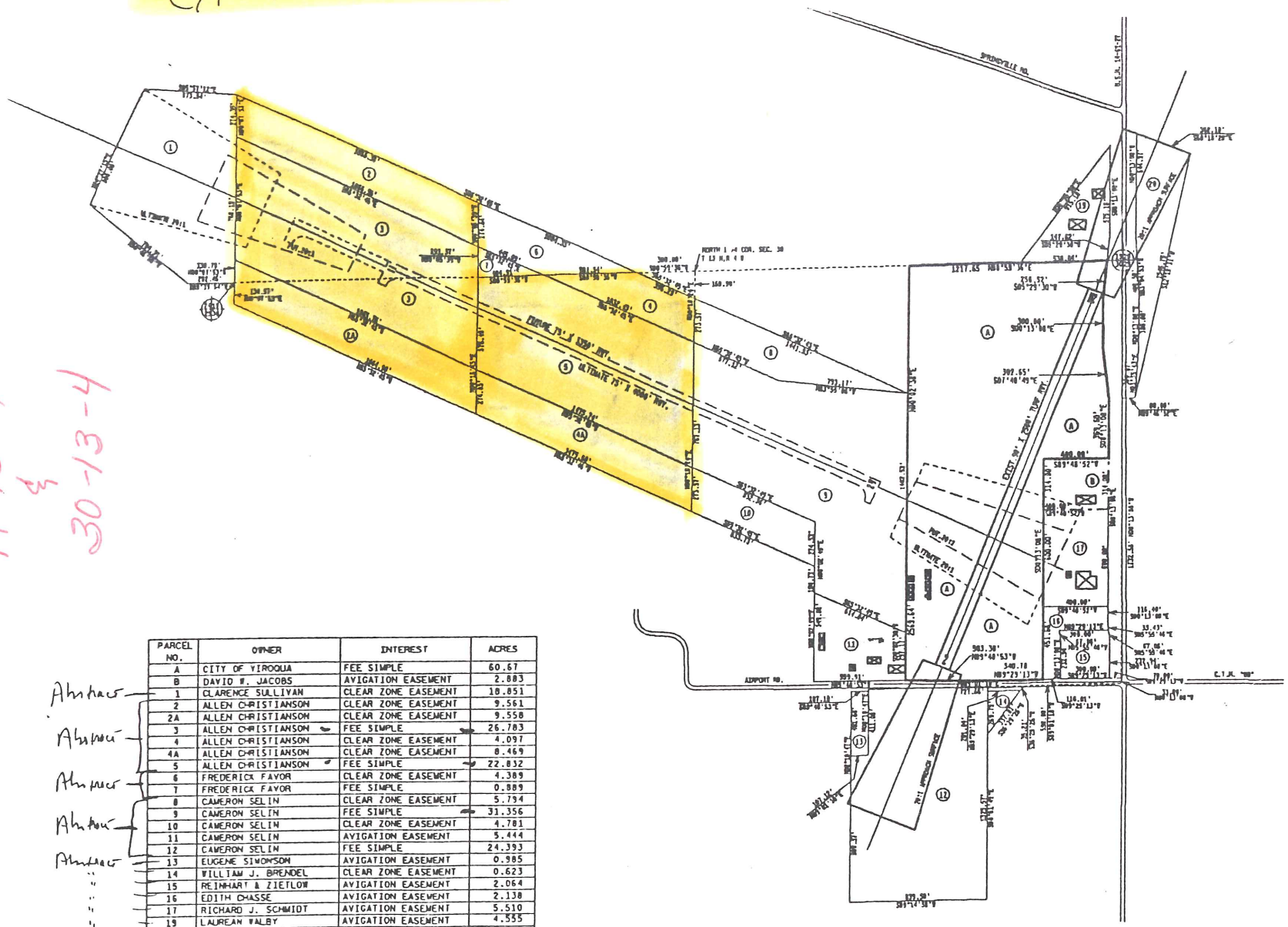

PARCEL NO.	OWNER	INTEREST	ACRES
A	CITY OF VIROQUA	FEE SIMPLE	60.67
B	DAVID W. JACOBS	AVIGATION EASEMENT	2.883
1	CLARENCE SULLIVAN	CLEAR ZONE EASEMENT	18.851
2	ALLEN CHRISTIANSON	CLEAR ZONE EASEMENT	9.561
2A	ALLEN CHRISTIANSON	CLEAR ZONE EASEMENT	9.558
3	ALLEN CHRISTIANSON	FEE SIMPLE	26.783
4	ALLEN CHRISTIANSON	CLEAR ZONE EASEMENT	4.097
4A	ALLEN CHRISTIANSON	CLEAR ZONE EASEMENT	8.469
5	ALLEN CHRISTIANSON	FEE SIMPLE	22.832
6	FREDERICK FAVOR	CLEAR ZONE EASEMENT	4.389
7	FREDERICK FAVOR	FEE SIMPLE	0.889
8	CAMERON SELIN	CLEAR ZONE EASEMENT	5.794
9	CAMERON SELIN	FEE SIMPLE	31.356
10	CAMERON SELIN	CLEAR ZONE EASEMENT	4.781
11	CAMERON SELIN	AVIGATION EASEMENT	5.444
12	CAMERON SELIN	FEE SIMPLE	24.393
13	EUGENE SIMONSON	AVIGATION EASEMENT	0.985
14	WILLIAM J. BRENDEL	CLEAR ZONE EASEMENT	0.623
15	REINHART & ZIETLOW	AVIGATION EASEMENT	2.064
16	EDITH CHASSE	AVIGATION EASEMENT	2.138
17	RICHARD J. SCHMIDT	AVIGATION EASEMENT	5.510
19	LAUREAN WALBY	AVIGATION EASEMENT	4.555
20	VERNON COUNTY HOSPITAL	CLEAR ZONE EASEMENT	6.045
	TOTALS:	FEE SIMPLE	166.923
		CLEAR ZONE EASEMENT	72.168
		AVIGATION EASEMENT	23.579

Abstract
Abstract
Abstract
Abstract
Abstract

SHEET REVISIONS			
DESCRIPTION OF REVISIONS	DATE:	FIRM OR AGENCY NAME	DWN BY:

EXHIBIT "A"

AIRPORT PROPERTY MAP

VIROQUA MUNICIPAL AIRPORT
VIROQUA, WISCONSIN

WISCONSIN DEPARTMENT OF TRANSPORTATION
BUREAU OF AERONAUTICS

SELINS

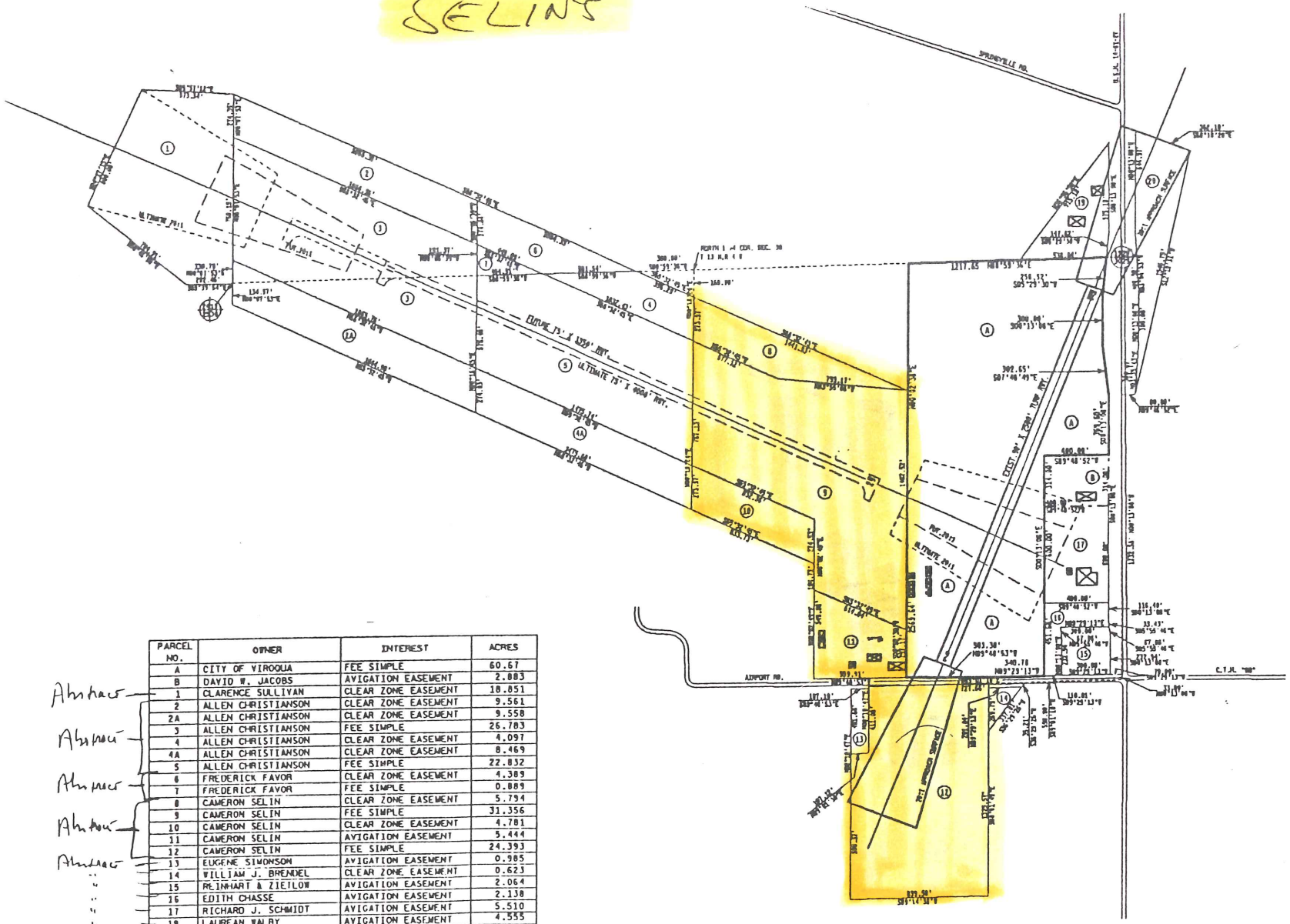

PARCEL NO.	OWNER	INTEREST	ACRES
A	CITY OF VIROQUA	FEE SIMPLE	60.67
B	DAVID W. JACOBS	AVIGATION EASEMENT	2.883
1	CLARENCE SULLIVAN	CLEAR ZONE EASEMENT	18.851
2	ALLEN CHRISTIANSON	CLEAR ZONE EASEMENT	9.561
2A	ALLEN CHRISTIANSON	CLEAR ZONE EASEMENT	9.558
3	ALLEN CHRISTIANSON	FEE SIMPLE	26.783
4	ALLEN CHRISTIANSON	CLEAR ZONE EASEMENT	4.097
4A	ALLEN CHRISTIANSON	CLEAR ZONE EASEMENT	8.469
5	ALLEN CHRISTIANSON	FEE SIMPLE	22.832
6	FREDERICK FAVOR	CLEAR ZONE EASEMENT	4.389
7	FREDERICK FAVOR	FEE SIMPLE	0.889
8	CAMERON SELIN	CLEAR ZONE EASEMENT	5.794
9	CAMERON SELIN	FEE SIMPLE	31.356
10	CAMERON SELIN	CLEAR ZONE EASEMENT	4.781
11	CAMERON SELIN	AVIGATION EASEMENT	5.444
12	CAMERON SELIN	FEE SIMPLE	24.393
13	EUGENE SIMONSON	AVIGATION EASEMENT	0.985
14	WILLIAM J. BRENDEL	CLEAR ZONE EASEMENT	0.623
15	REINHART & ZIETLOW	AVIGATION EASEMENT	2.064
16	EDITH CHASSE	AVIGATION EASEMENT	2.138
17	RICHARD J. SCHMIDT	AVIGATION EASEMENT	5.510
19	LAUREAN WALBY	AVIGATION EASEMENT	4.555
20	VERNON COUNTY HOSPITAL	CLEAR ZONE EASEMENT	6.045
	TOTALS:	FEE SIMPLE	166.923
		CLEAR ZONE EASEMENT	72.168
		AVIGATION EASEMENT	23.579

Abstract

Abstract

Abstract

Abstract

Abstract

SHEET REVISIONS			
DESCRIPTION OF REVISIONS	DATE:	FIRM OR AGENCY NAME	DWN BY:

EXHIBIT "A"

AIRPORT PROPERTY MAP

VIROQUA MUNICIPAL AIRPORT
VIROQUA, WISCONSIN

WISCONSIN DEPARTMENT OF TRANSPORTATION
BUREAU OF AERONAUTICS

FORM NO. 985-A

H.C. Miller Company

Stock No. 26273

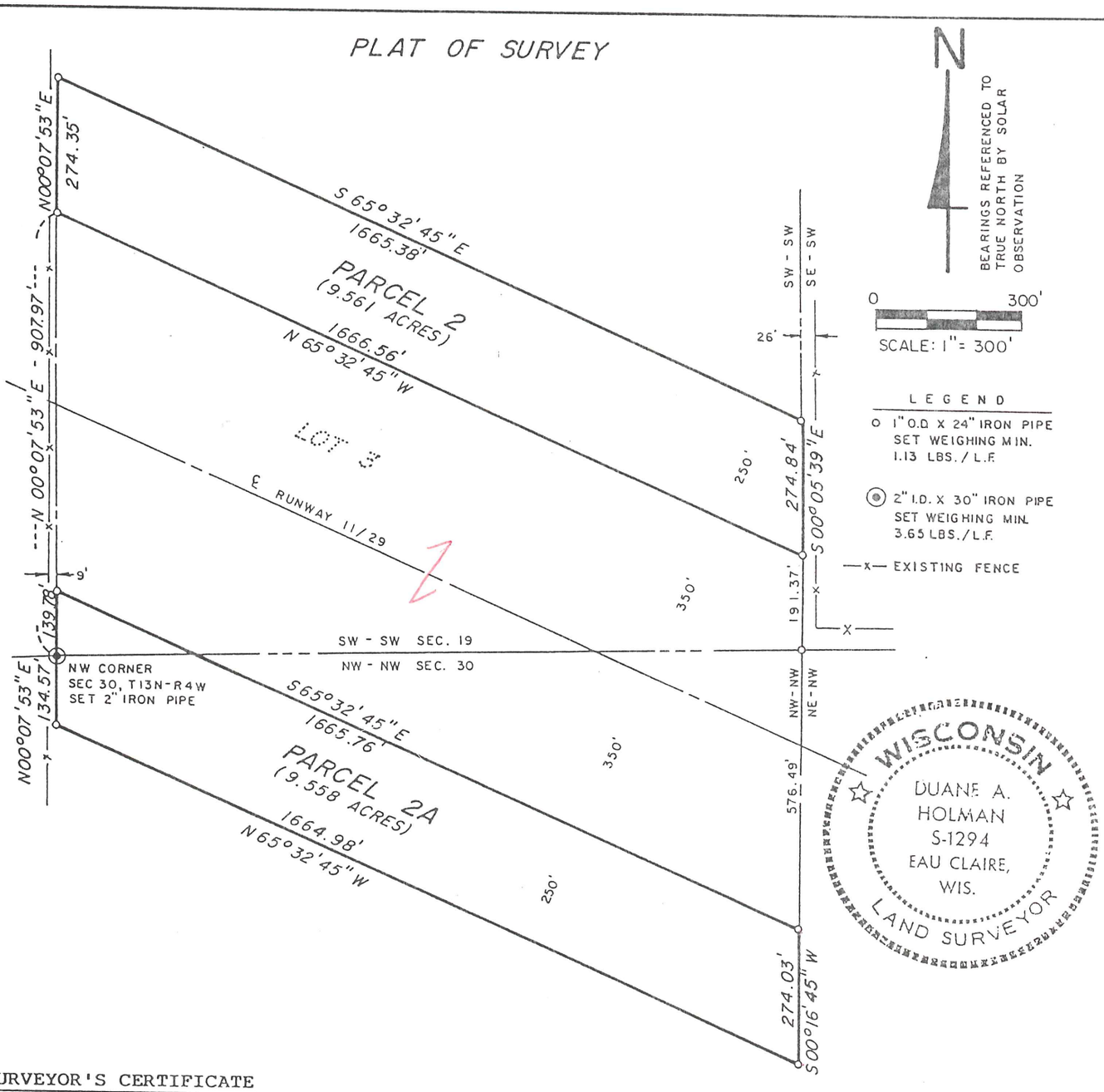

SURVEYOR'S CERTIFICATE

I, Duane A. Holman, Registered Land Surveyor, certify: that I have surveyed, divided and mapped a part of the Southwest Quarter of the Southwest Quarter, Section 19, T13N, R4W, and a part of the Northwest Quarter of the Northwest Quarter, Section 30, T13N, R4W, Town of Viroqua, Vernon County, Wisconsin.

That I have made such survey, land division, and plat at the request of the Wisconsin Bureau of Aeronautics and by the direction of the City of Viroqua. That such plat is a correct representation of the exterior boundaries of the land surveyed and the subdivision made thereof. That I have fully complied with the provisions of the Wisconsin Administrative Code A-E5 and the subdivision regulations of the City of Viroqua and the County of Vernon in surveying, dividing, and mapping the same.

Dated this 30th day of December, 1986
Revised 4/01/87

Duane A. Holman RLS No. 1294

PARCEL 2

That part of the Southwest Quarter of the Southwest Quarter, Section 19, T13N, R4W, Town of Viroqua, Vernon County, Wisconsin, more fully described as follows:

Commencing at the Southwest corner of said Section 19; thence N 00°07'53" E, 907.97 feet along the west line of said Section 19 to the point of beginning of this description;

1. Thence N 00°07'53" E, 274.35 feet along the west line of Section 19;
2. Thence S 65°32'45" E, 1665.38 feet to the east line of the SW 1/4 of the SW 1/4;
3. Thence S 00°05'39" E, 274.84 feet along the east line of the SW 1/4 of the SW 1/4;
4. Thence N 65°32'45" W, 1666.56 feet to the point of beginning.

Said parcel contains 9.561 acres, more or less.

(Parcel 2A continued on reverse side)

PARCEL 2A

That part of the Southwest Quarter of the Southwest Quarter, Section 19, T13N, R4W, and that part of the Northwest Quarter of the Northwest Quarter, Section 30, T13N, R4W, Town of Viroqua, Vernon County, Wisconsin, more fully described as follows:

Beginning at the Southwest corner of said Section 19;

1. Thence N 00°07'53" E, 139.78 feet along the west line of Section 19;
2. Thence S 65°32'45" E, 1665.76 feet to the east line of the NW 1/4 of the NW 1/4;
3. Thence S 00°16'45" W, 274.03 feet along the east line of the NW 1/4 of the NW 1/4;
4. Thence N 65°32'45" W, 1664.98 feet to the west line of Section 30;
5. Thence N 00°07'53" E, 134.57 feet to the point of beginning.

Said parcel contains 9.558 acres, more or less.

FORM NO. 985-A

H C Miller Company

Stock No. 26273

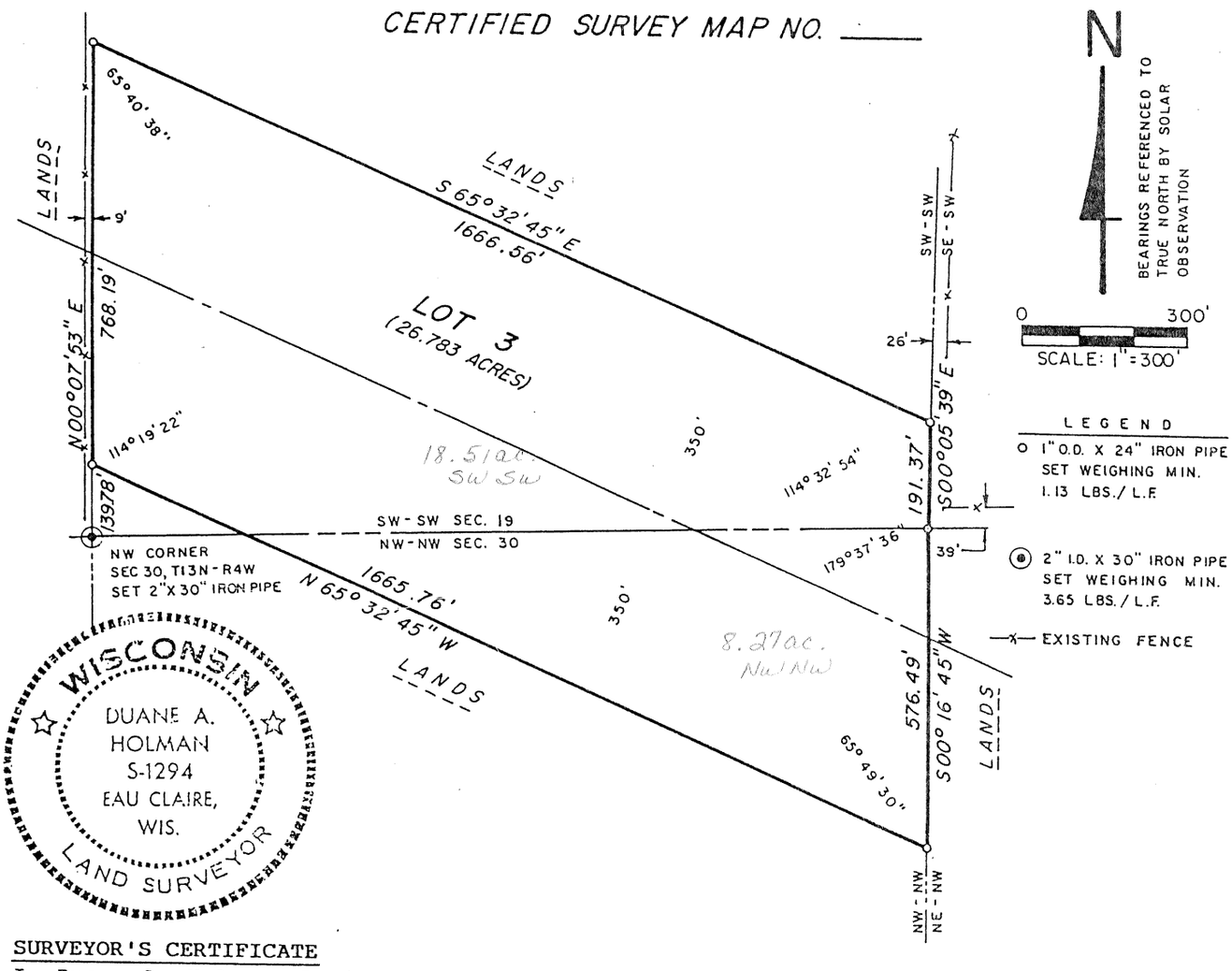

SURVEYOR'S CERTIFICATE

I, Duane A. Holman, Registered Land Surveyor, certify: that I have surveyed, divided and mapped a part of the Southwest Quarter of the Southwest Quarter, Section 19, T13N, R4W, and a part of the Northwest Quarter of the Northwest Quarter, Section 30, T13N, R4W, Town of Viroqua, Vernon County, Wisconsin, more fully described as follows:

Commencing at the Southwest corner of said Section 19; thence N 00°07'53" E, 139.78 feet along the west line of said Section 19 to the point of beginning.

1. Thence N 00°07'53" E, 768.19 feet along the west line of Section 19;
2. Thence S 65°32'45" E, 1666.56 feet to the east line of the SW 1/4 of the SW 1/4;
3. Thence S 00°05'39" E, 191.37 feet along the east line of the SW 1/4 of the SW 1/4;
4. Thence S 00°16'45" W, 576.49 feet along the east line of the NW 1/4 of the NW 1/4, Section 30;
5. Thence N 65°32'45" W, 1665.76 feet to the point of beginning.

Said parcel contains 26.783 acres, more or less.
That I have made such survey, land division, and plat at the request of the Wisconsin Bureau of Aeronautics and by the direction of the City of Viroqua. That such plat is a correct representation of the exterior boundaries of the land surveyed and the subdivision made thereof. That I have fully complied with the provisions of Chapter 236 of the Wisconsin Statutes and the subdivision regulations of the City of Viroqua and the County of Vernon in surveying, dividing, and mapping the same.

Dated this 30th day of December, 1986
Revised 4/1/87

Duane A. Holman RLS No. 1294

COMMON COUNCIL RESOLUTION

Resolved that this plat and Certified Survey Map lying adjacent to the City of Viroqua, Wisconsin, is hereby approved by the Common Council, City of Viroqua, Wisconsin.

Date

Charles F. Dahl, Mayor

I hereby certify that the foregoing is a copy of a resolution adopted by the Common Council, City of Viroqua, Wisconsin.

Date

Patrick D. Griffin, City Clerk

FORM NO. 985-A

H C Miller Company

Stock No. 26273

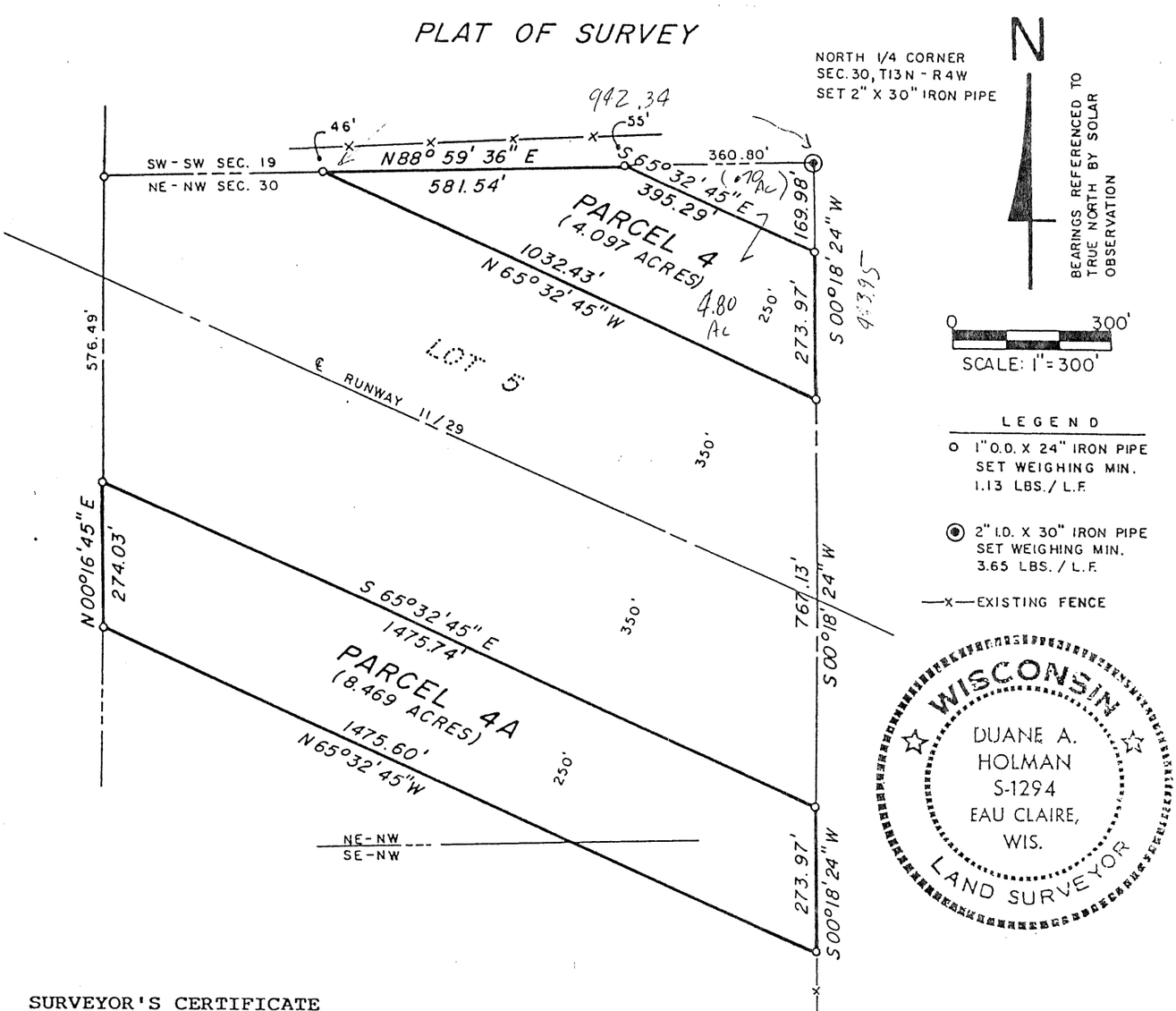

SURVEYOR'S CERTIFICATE

I, Duane A. Holman, Registered Land Surveyor, certify: that I have surveyed, divided and mapped a part of the Northeast Quarter of the Northwest Quarter and a part of the Southeast Quarter of the Northwest Quarter, Section 30, T13N, R4W, Town of Viroqua, Vernon County, Wisconsin.

That I have made such survey, land division, and plat at the request of the Wisconsin Bureau of Aeronautics and by the direction of the City of Viroqua. That such plat is a correct representation of the exterior boundaries of the land surveyed and the subdivision made thereof. That I have fully complied with the provisions of the Wisconsin Administrative Code A-E5 and the subdivision regulations of the City of Viroqua and the County of Vernon in surveying, dividing, and mapping the same.

Dated this 30th day of December, 1986
Revised 4/01/87

Duane A. Holman RLS No. 1294

PARCEL 4

That part of the Northeast Quarter of the Northwest Quarter, Section 30, T13N, R4W, Town of Viroqua, Vernon County, Wisconsin, more fully described as follows:

Commencing at the North Quarter corner of said Section 30; thence S 00°18'24" W, 169.98 feet along the east line of the Northwest Quarter to the point of beginning of this description;

1. Thence S 00°18'24" W, 273.97 feet along the east line of the Northwest Quarter;
2. Thence N 65°32'45" W, 1032.43 feet to the north line of the NE 1/4 of the NW 1/4;
3. Thence N 88°59'36" E, 581.54 feet along the north line of the NE 1/4 of the NW 1/4;
4. Thence S 65°32'45" E, 395.29 feet to the point of beginning.

Said parcel contains 4.097 acres, more or less.

(Parcels 4A continued on reverse side)

FORM NO. 985-A

H C Miller Company

Stock No. 26273

CERTIFIED SURVEY MAP NO. _____

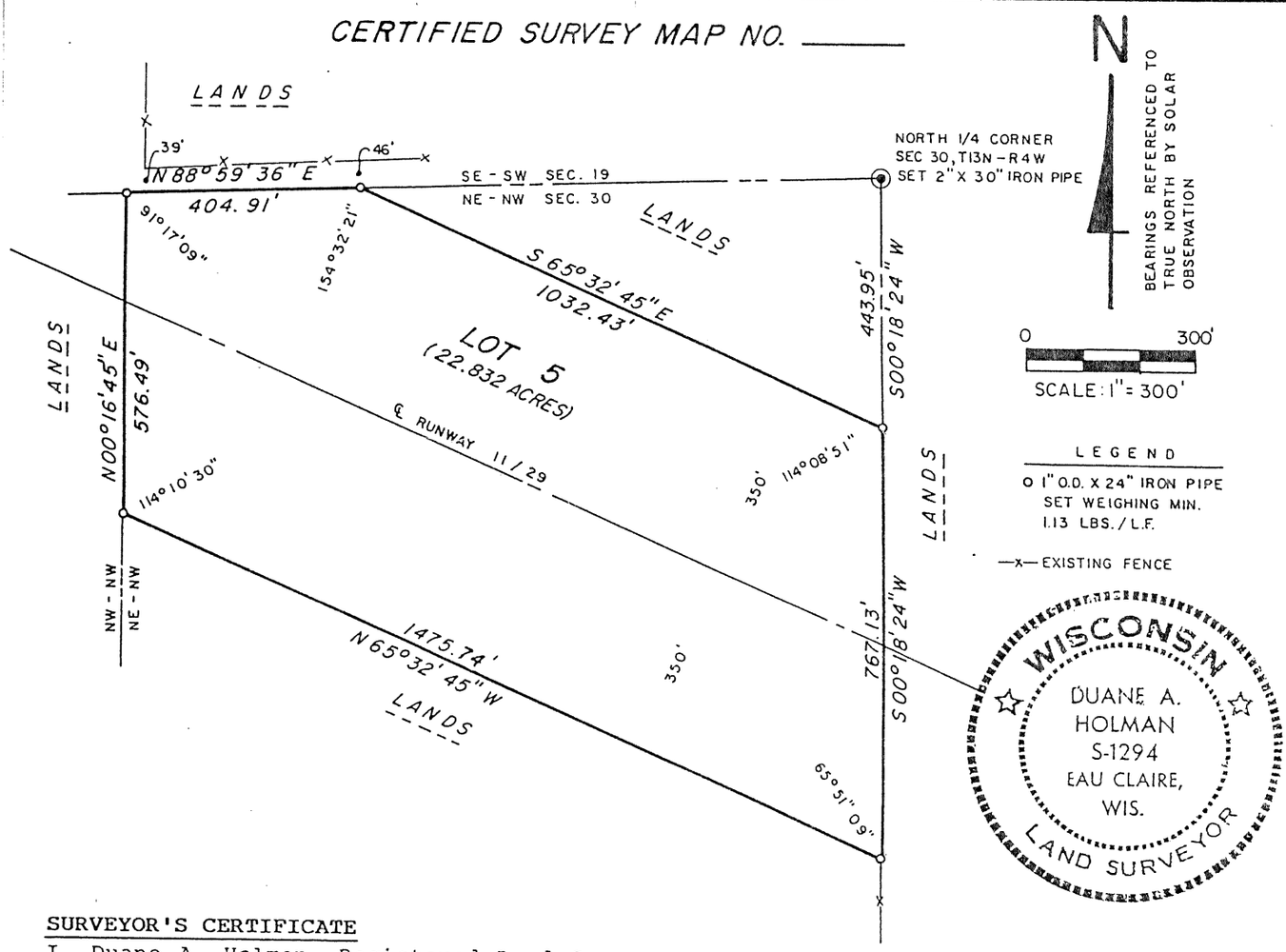

SURVEYOR'S CERTIFICATE

I, Duane A. Holman, Registered Land Surveyor, certify: that I have surveyed, divided and mapped a part of the Northeast Quarter of the Northwest Quarter, Section 30, T13N, R4W, Town of Viroqua, Vernon County, Wisconsin, more fully described as follows:

Commencing at the North Quarter corner of said Section 30; thence S 00°18'24" W, 443.95 feet along the east line of the Northwest Quarter of said Section 30 to the point of beginning.

1. Thence S 00°18'24" W, 767.13 feet along said east line of the Northwest Quarter;
2. Thence N 65°32'45" W, 1475.74 feet to the west line of the NE 1/4 of the NW 1/4;
3. Thence N 00°16'45" E, 576.49 feet to the north line of the NE 1/4 of the NW 1/4;
4. Thence N 88°59'36" E, 404.91 feet along the north line of the NE 1/4 of the NW 1/4;
5. Thence S 65°32'45" E, 1032.43 feet to the point of beginning.

Said parcel contains 22.832 acres, more or less.

That I have made such survey, land division, and plat at the request of the Wisconsin Bureau of Aeronautics and by the direction of the City of Viroqua. That such plat is a correct representation of the exterior boundaries of the land surveyed and the subdivision made thereof. That I have fully complied with the provisions of Chapter 236 of the Wisconsin Statutes and the subdivision regulations of the City of Viroqua and the County of Vernon in surveying, dividing, and mapping the same.

Dated this 30th day of December, 1986
Revised 4/01/87

Duane A. Holman RLS No. 1294

COMMON COUNCIL RESOLUTION

Resolved that this plat and Certified Survey Map lying adjacent to the City of Viroqua, Wisconsin, is hereby approved by the Common Council, City of Viroqua, Wisconsin.

_____ Date

_____ Charles F. Dahl, Mayor

I hereby certify that the foregoing is a copy of a resolution adopted by the Common Council, City of Viroqua, Wisconsin.

_____ Date

_____ Patrick D. Griffin, City Clerk

FORM NO. 985-A

H C Miller Company

Stock No. 26273

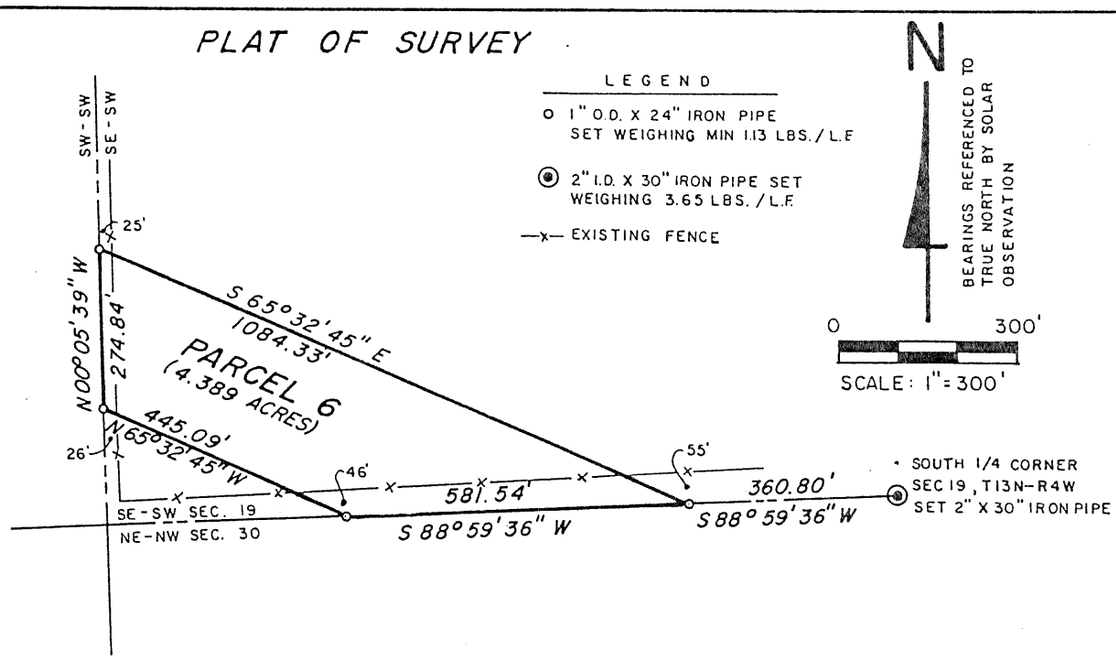

SURVEYOR'S CERTIFICATE

I, Duane A. Holman, Registered Land Surveyor, certify: that I have surveyed, divided and mapped a part of the Southeast Quarter of the Southwest Quarter, Section 19, T13N, R4W, Town of Viroqua, Vernon County, Wisconsin, more fully described as follows:

Commencing at the South Quarter corner of said Section 19; thence S 88°59'36" W, 360.80 feet along the south line of said Section 19 to the point of beginning.

1. Thence S 88°59'36" W, 581.54 feet along the south line of Section 19;
2. Thence N 65°32'45" W, 445.09 feet to the west line of the SE 1/4 of the SW 1/4;
3. Thence N 00°05'39" W, 274.84 feet along the west line of the SE 1/4 of the SW 1/4;
4. Thence S 65°32'45" E, 1084.33feet to the point of beginning.

Said parcel contains 4.389 acres, more or less.

That I have made such survey, land division, and plat at the request of the Wisconsin Bureau of Aeronautics and by the direction of the City of Viroqua. That such plat is a correct representation of the exterior boundaries of the land surveyed and the subdivision made thereof. That I have fully complied with the provisions of the Wisconsin Administrative Code A-E5 and the subdivision regulations of the City of Viroqua and the County of Vernon in surveying, dividing, and mapping the same.

Dated this 30th day of December, 1986

Duane A. Holman RLS No. 1294

Revised 4/01/87

FORM NO. 985-A

H C Miller Company

Stock No. 26273

CERTIFIED SURVEY MAP NO. _____



SURVEYOR'S CERTIFICATE

I, Duane A. Holman, Registered Land Surveyor, certify: that I have surveyed, divided and mapped a part of the Southeast Quarter of the Southwest Quarter, Section 19, T13N, R4W, Town of Viroqua, Vernon County, Wisconsin, more fully described as follows:

Commencing at the South Quarter corner of said Section 19; thence S 88°59'36" W, 942.33 feet along the south line of said Section 19 to the point of beginning.

1. Thence S 88°59'36" W, 404.91 feet to the SW corner of the SE 1/4 of the SW 1/4;
2. Thence N 00°05'39" W, 191.37 feet along the west line of the SE 1/4 of the SW 1/4;
3. Thence S 65°32'45" E, 445.09 feet to the point of beginning.

Said parcel contains 0.889 acres, more or less.

That I have made such survey, land division, and plat at the request of the Wisconsin Bureau of Aeronautics and by the direction of the City of Viroqua. That such plat is a correct representation of the exterior boundaries of the land surveyed and the subdivision made thereof. That I have fully complied with the provisions of Chapter 236 of the Wisconsin Statutes and the subdivision regulations of the City of Viroqua and the County of Vernon in surveying, dividing, and mapping the same.

Dated this 30th day of December, 1986
Revised 4/01/87

Duane A. Holman RLS No. 1294

COMMON COUNCIL RESOLUTION

Resolved that this plat and Certified Survey Map lying adjacent to the City of Viroqua, Wisconsin, is hereby approved by the Common Council, City of Viroqua, Wisconsin.

_____ Date

_____ Charles F. Dahl, Mayor

I hereby certify that the foregoing is a copy of a resolution adopted by the Common Council, City of Viroqua, Wisconsin.

_____ Date

_____ Patrick D. Griffin, City Clerk

FORM NO. 985-A

H C Miller Company

Stock No. 26273

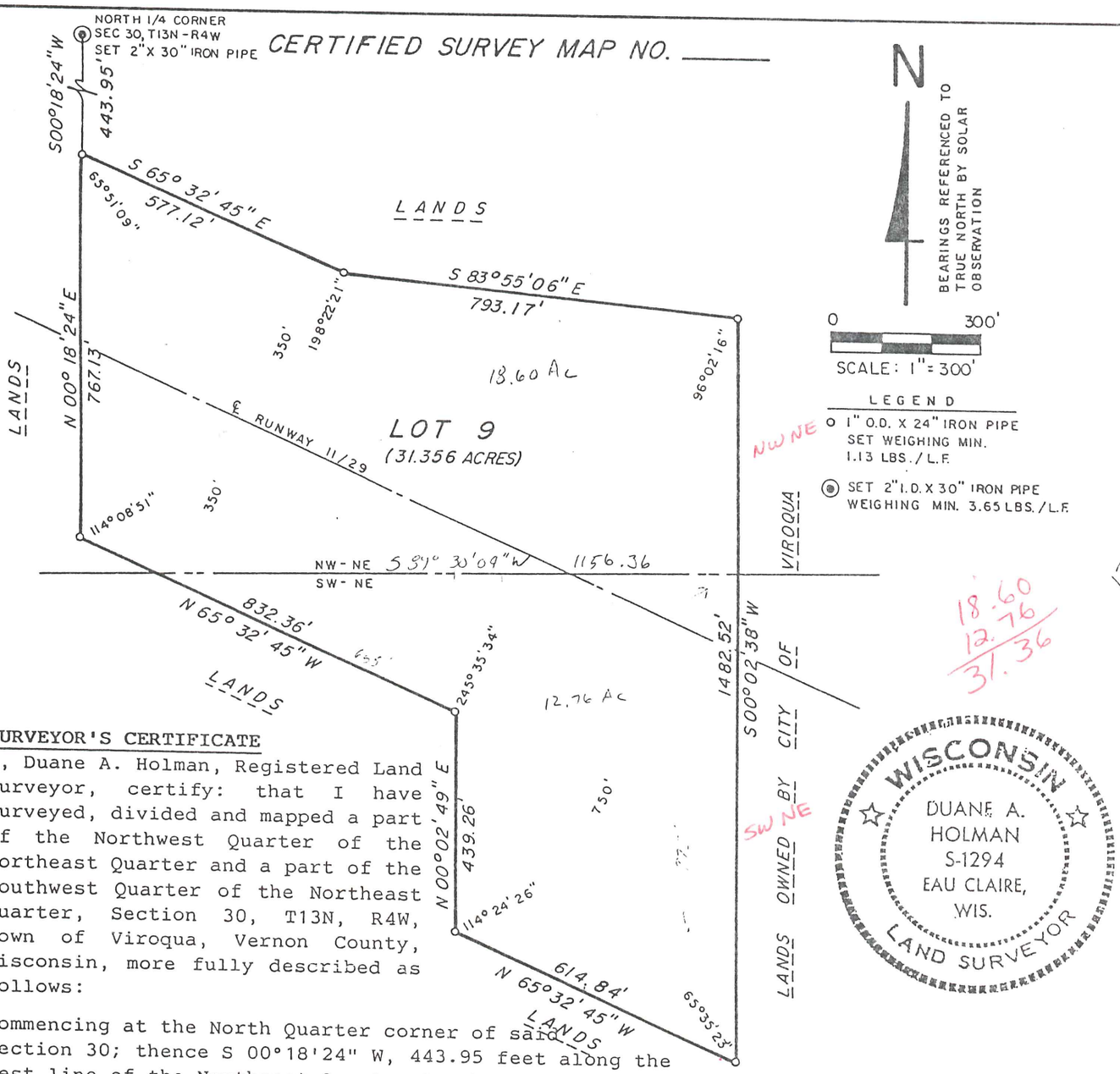

SURVEYOR'S CERTIFICATE

I, Duane A. Holman, Registered Land Surveyor, certify: that I have surveyed, divided and mapped a part of the Northwest Quarter of the Northeast Quarter and a part of the Southwest Quarter of the Northeast Quarter, Section 30, T13N, R4W, Town of Viroqua, Vernon County, Wisconsin, more fully described as follows:

WISCONSIN
DUANE A. HOLMAN
S-1294
EAU CLAIRE, WIS.
LAND SURVEYOR

Commencing at the North Quarter corner of said Section 30; thence S 00°18'24" W, 443.95 feet along the west line of the Northeast Quarter to the point of beginning.

1. Thence S 65°32'45" E, 577.12 feet;
2. Thence S 83°55'06" E, 793.17 feet to the east line of the W 1/2 of the NE 1/4;
3. Thence S 00°02'38" W, 1482.52 feet along the east line of the W 1/2 of the NE 1/4;
4. Thence N 65°32'45" W, 614.84 feet;
5. Thence N 00°02'49" E, 439.26 feet;
6. Thence N 65°32'45" W, 832.36 feet to the west line of the Northeast Quarter;
7. Thence N 00°18'24" E, 767.13 feet to the point of beginning.

Said parcel contains 31.356 acres, more or less.

That I have made such survey, land division, and plat at the request of the Wisconsin Bureau of Aeronautics and by the direction of the City of Viroqua. That such plat is a correct representation of the exterior boundaries of the land surveyed and the subdivision made thereof. That I have fully complied with the provisions of Chapter 236 of the Wisconsin Statutes and the subdivision regulations of the City of Viroqua and the County of Vernon in surveying, dividing, and mapping the same.

Dated this 30th day of December, 1986
Revised 4/01/87

Duane A. Holman RLS No. 1294

COMMON COUNCIL RESOLUTION

Resolved that this plat and Certified Survey Map lying adjacent to the City of Viroqua, Wisconsin, is hereby approved by the Common Council, City of Viroqua, Wisconsin.

_____ Date

_____ Charles F. Dahl, Mayor

I hereby certify that the foregoing is a copy of a resolution adopted by the Common Council, City of Viroqua, Wisconsin.

_____ Date

_____ Patrick D. Griffin, City Clerk

FORM NO. 985-A

H C Miller Company

Stock No. 26273

PLAT OF SURVEY

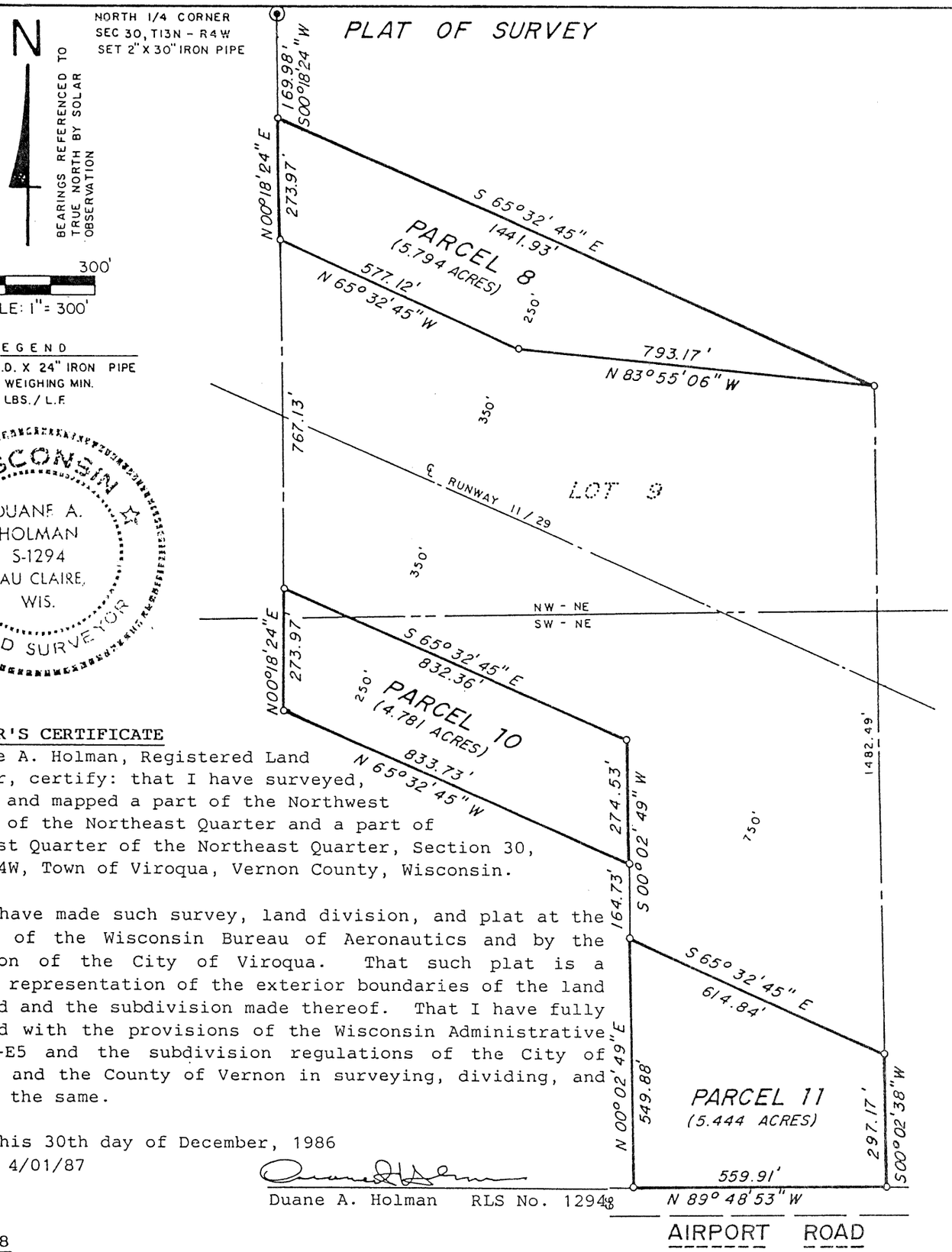

WISCONSIN
DUANE A. HOLMAN
S-1294
EAU CLAIRE, WIS.
LAND SURVEYOR

SURVEYOR'S CERTIFICATE

I, Duane A. Holman, Registered Land Surveyor, certify: that I have surveyed, divided and mapped a part of the Northwest Quarter of the Northeast Quarter and a part of Southwest Quarter of the Northeast Quarter, Section 30, T13N, R4W, Town of Viroqua, Vernon County, Wisconsin.

That I have made such survey, land division, and plat at the request of the Wisconsin Bureau of Aeronautics and by the direction of the City of Viroqua. That such plat is a correct representation of the exterior boundaries of the land surveyed and the subdivision made thereof. That I have fully complied with the provisions of the Wisconsin Administrative Code A-E5 and the subdivision regulations of the City of Viroqua and the County of Vernon in surveying, dividing, and mapping the same.

Dated this 30th day of December, 1986
Revised 4/01/87

Duane A. Holman RLS No. 1294

PARCEL 8

That part of the Northwest Quarter of the Northeast Quarter, Section 30, T13N, R4W, Town of Viroqua, Vernon Wisconsin, more fully described as follows:

Commencing at the North Quarter corner of said Section 30; thence S 00°18'24" W, 169.98 feet along the west line of the Northeast Quarter to the point of beginning of this description;

1. Thence S 65°32'45" E, 1441.93 feet to the east line of the NW 1/4 of the NE 1/4;
2. Thence N 83°55'06" W, 793.17 feet;
3. Thence N 65°32'45" W, 577.12 feet to the west line of the NW 1/4 of the NE 1/4;
4. Thence N 00°18'24" E, 273.97 feet to the point of beginning.

Said parcel contains 5.794 acres, more or less.

(Parcels 10 and 11 continued on reverse side)

PARCEL 10

That part of the Northwest Quarter of the Northeast Quarter and part of the Southwest Quarter of the Northeast Quarter, Section 30, T13N, R4W, Town of Viroqua, Vernon County, Wisconsin, more fully described as follows:

Commencing at the North Quarter corner of said Section 30; thence S 00°18'24" W, 1211.08 feet along the west line of the Northeast Quarter to the point of beginning of this description;

1. Thence S 65°32'45" E, 832.36 feet;
2. Thence S 00°02'49" W, 274.53 feet;
3. Thence N 65°32'45" W, 833.73 feet to the west line of the SW 1/4 of the NE 1/4;
4. Thence N 00°18'24" E, 273.97 feet to the point of beginning.

Said parcel contains 4.781 acres more or less.

PARCEL 11

That part of the Southwest Quarter of the Northeast Quarter, Section 30, T13N, R4W, Town of Viroqua, Vernon County, Wisconsin, more fully described as follows:

Commencing at the North Quarter corner of said Section 30; thence S 00°18'24" W, 1485.05 feet along the west line of the Northeast Quarter; thence S 65°32'45" E, 833.73 feet; thence S 00°02'49" W, 164.73 feet to the point of beginning of this description;

1. Thence S 65°32'45" E, 614.84 feet to the east line of the SW 1/4 of the NE 1/4;
2. Thence S 00°02'49" W, 297.17 feet to the north line of Airport Road;
3. Thence N 89°48'53" W, 559.91 feet along the north line of Airport Road;
4. Thence N 00°02'49" E, 549.88 feet to the point of beginning.

Said parcel contains 5.444 acres, more or less.

FORM NO. 985-A

H C Miller Company

Stock No. 26273

CERTIFIED SURVEY MAP NO. _____

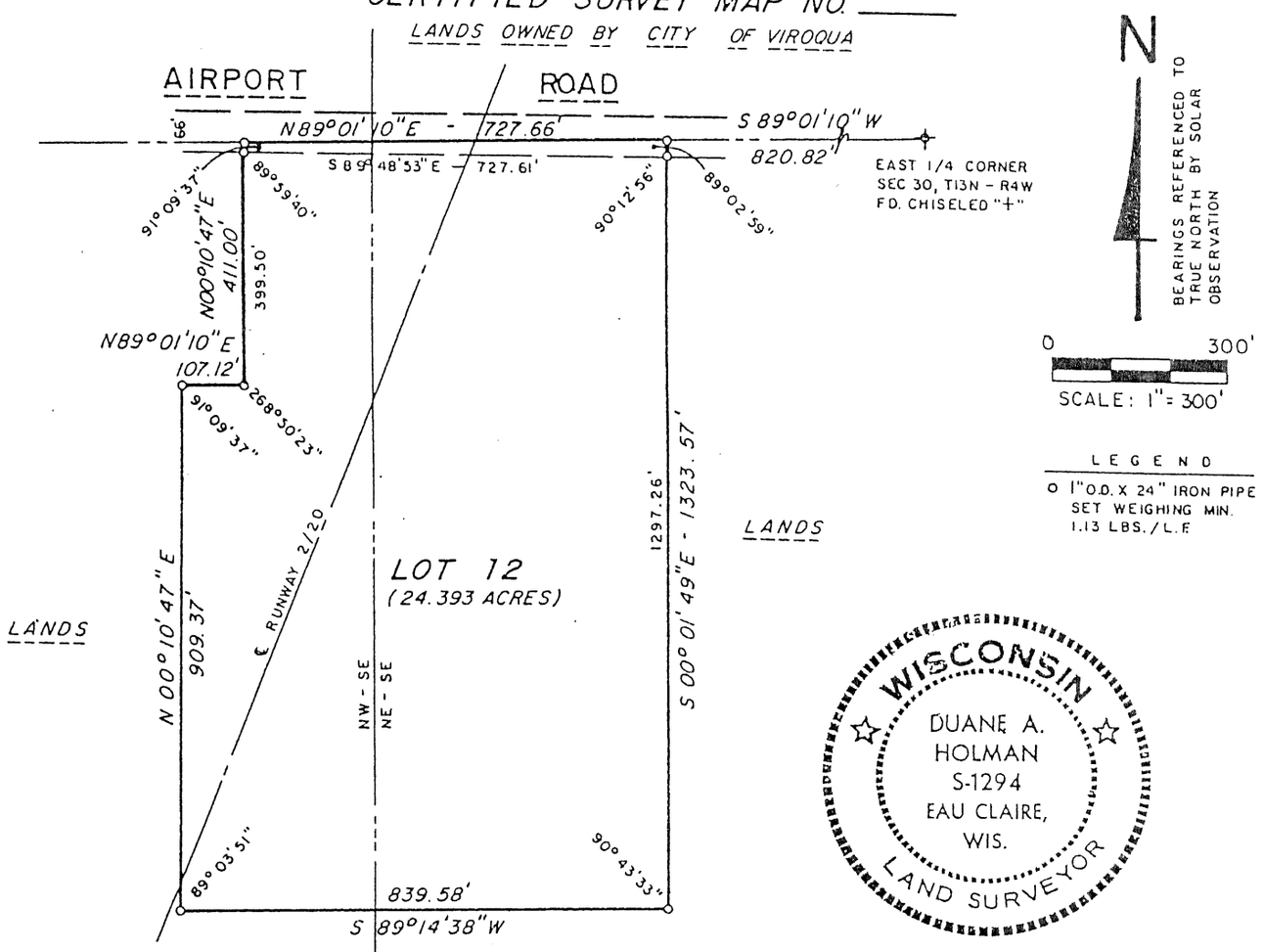

SURVEYOR'S CERTIFICATE

I, Duane A. Holman, Registered Land Surveyor, certify: that I have surveyed, divided and mapped a part of the Northwest Quarter of the Southeast Quarter, and a part of the Northeast Quarter of the Southeast Quarter, Section 30, T13N, R4W, Town of Viroqua, Vernon County, Wisconsin, more fully described as follows:

Commencing at the East Quarter corner of said Section 30; thence S 89°01'10" W, 820.82 feet along the north line of the Southeast Quarter Section 30 to the point of beginning.

1. Thence S 00°01'49" E, 1323.57 feet to the south line of the NE 1/4 of the SE 1/4;
2. Thence S 89°14'38" W, 839.58 feet along the south line of the N 1/2 of the SE 1/4;
3. Thence N 00°10'47" E, 909.37 feet along the west line of the NW 1/4 of the SE 1/4;
4. Thence N 89°01'10" E, 107.12 feet;
5. Thence N 00°10'47" E, 411.00 feet to the north line of the Southeast Quarter;
6. Thence N 89°01'10" E, 727.66 feet to the point of beginning.

Said parcel contains 24.393 acres, more or less.
That I have made such survey, land division, and plat at the request of the Wisconsin Bureau of Aeronautics and by the direction of the City of Viroqua. That such plat is a correct representation of the exterior boundaries of the land surveyed and the subdivision made thereof. That I have fully complied with the provisions of Chapter 236 of the Wisconsin Statutes and the subdivision regulations of the City of Viroqua and the County of Vernon in surveying, dividing, and mapping the same.

Dated this 30th day of December, 1986

Duane A. Holman RLS No. 1294

COMMON COUNCIL RESOLUTION

Resolved that this plat and Certified Survey Map lying adjacent to the City of Viroqua, Wisconsin, is hereby approved by the Common Council, City of Viroqua, Wisconsin.

Date

Charles F. Dahl, Mayor

I hereby certify that the foregoing is a copy of a resolution adopted by the Common Council, City of Viroqua, Wisconsin.

Date

Patrick D. Griffin, City Clerk

FORM NO. 985-A

H. C. Miller Company

Stock No. 26273

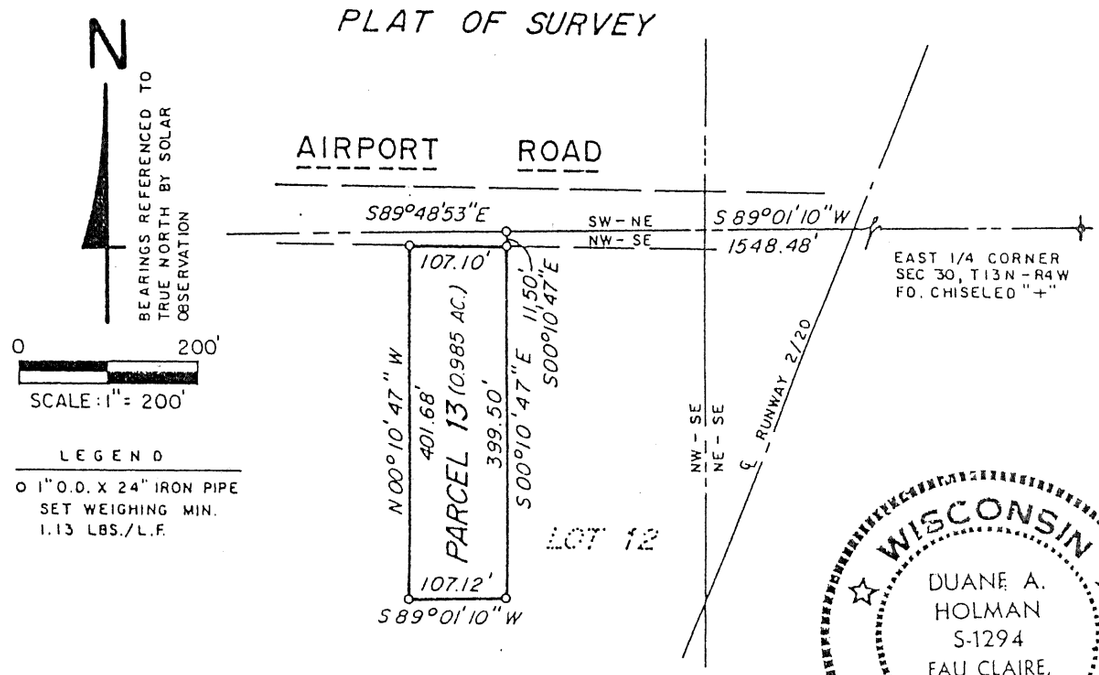

SURVEYOR'S CERTIFICATE

I, Duane A. Holman, Registered Land Surveyor, certify: that I have surveyed, divided and mapped a part of the Northwest Quarter of the Southeast Quarter, Section 30, T13N, R4W, Town of Viroqua, Vernon County, Wisconsin, more fully described as follows:

Commencing at the East Quarter corner of said Section 30; thence S 89°01'10" W, 1548.48 feet along the north line of the Southeast Quarter; thence S 00°10'47" E, 11.50 feet to the point of beginning.

1. Thence S 00°10'47" E, 399.50 feet;
2. Thence S 89°01'10" W, 107.12 feet;
3. Thence N 00°10'47" W, 401.68 feet to the north line of Airport Road;
4. Thence S 89°48'53" E, 107.10 feet along the south line of Airport Road to the point of beginning.

Said parcel contains 0.985 acres, more or less.

That I have made such survey, land division, and plat at the request of the Wisconsin Bureau of Aeronautics and by the direction of the City of Viroqua. That such plat is a correct representation of the exterior boundaries of the land surveyed and the subdivision made thereof. That I have fully complied with the provisions of the Wisconsin Administrative Code A-E5 and the subdivision regulations of the City of Viroqua and the County of Vernon in surveying, dividing, and mapping the same.

Dated this 30th day of December, 1986

Duane A. Holman RLS No. 1294

FORM NO. 985-A

H.C. Miller Company

Stock No. 26273

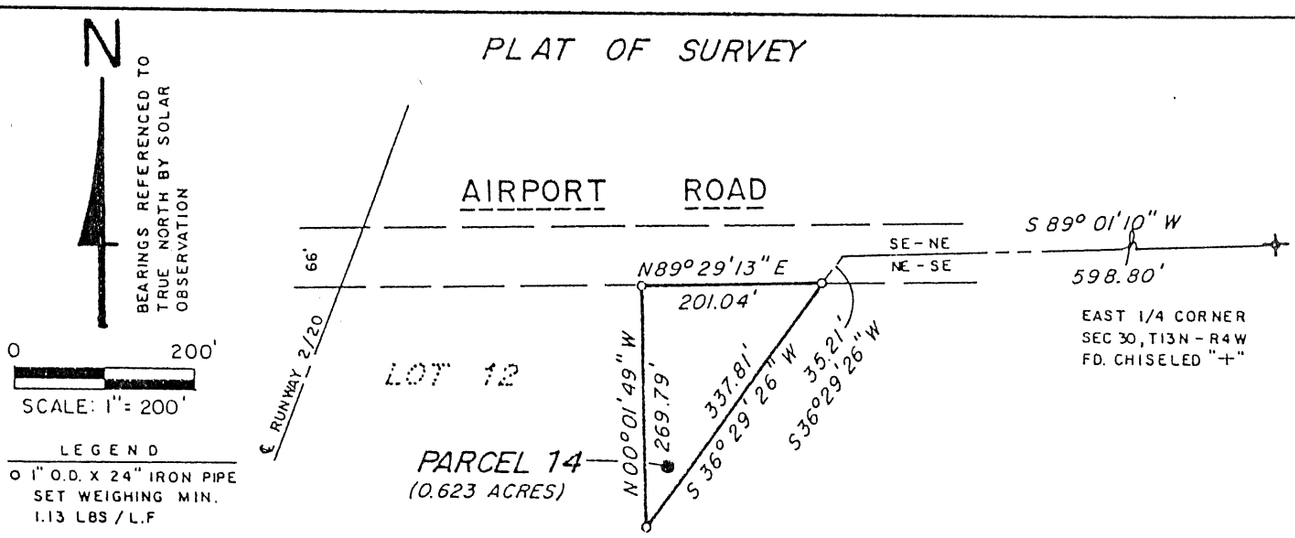

SURVEYOR'S CERTIFICATE

I, Duane A. Holman, Registered Land Surveyor, certify: that I have surveyed, divided and mapped a part of the Northeast Quarter of the Southeast Quarter, Section 30, T13N, R4W, City of Viroqua, Vernon County, Wisconsin, more fully described as follows:

Commencing at the East Quarter corner of said Section 30; thence S 89°01'10" W, 598.80 feet along the north line of the Southeast Quarter; thence S 36°29'26" W, 35.21 feet to the point of beginning.

1. Thence S 36°29'26" W, 337.81 feet;
2. Thence N 00°01'49" W, 269.79 feet to the south line of Airport Road;
3. Thence N 89°29'13" E, 201.04 feet to the point of beginning.

Said parcel contains 0.623 acres, more or less.

That I have made such survey, land division, and plat at the request of the Wisconsin Bureau of Aeronautics and by the direction of the City of Viroqua. That such plat is a correct representation of the exterior boundaries of the land surveyed and the subdivision made thereof. That I have fully complied with the provisions of the Wisconsin Administrative Code A-E5 and the subdivision regulations of the City of Viroqua and the County of Vernon in surveying, dividing, and mapping the same.

Dated this 30th day of December, 1986

Duane A. Holman RLS No. 1294

FORM NO. 985-A

H.C. Miller Company

Stock No. 26273

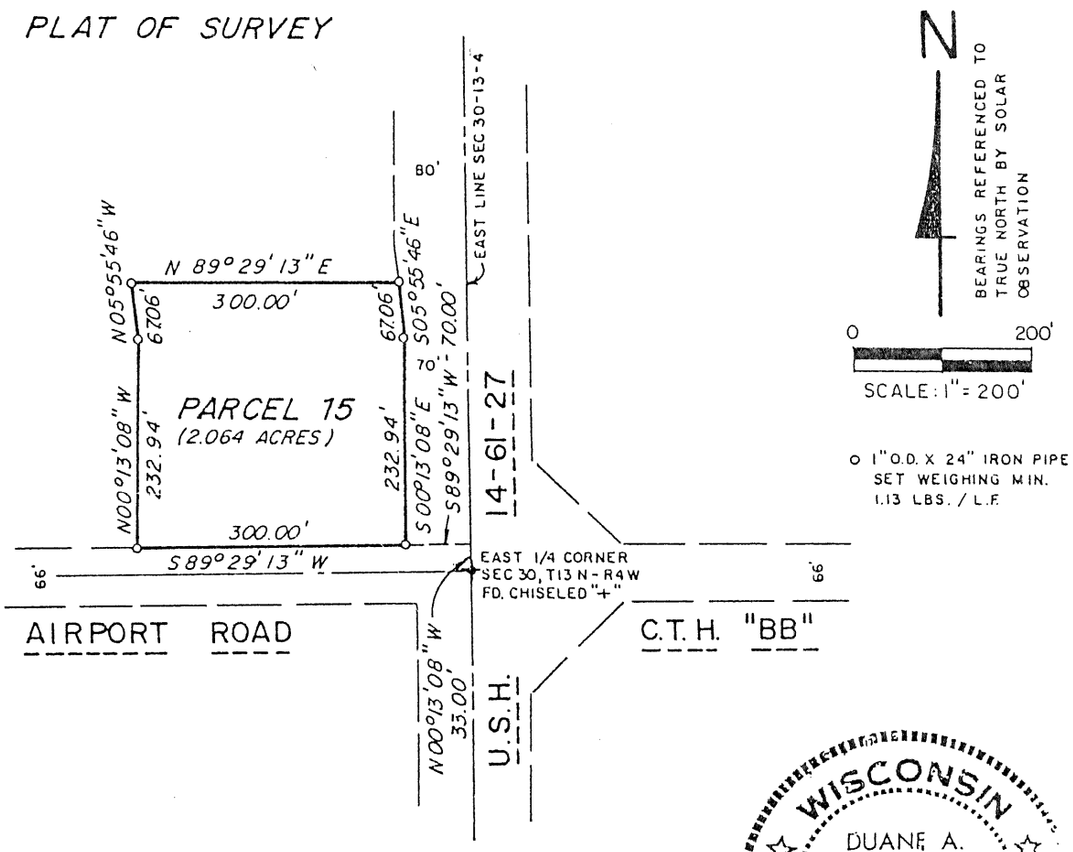

SURVEYOR'S CERTIFICATE

I, Duane A. Holman, Registered Land Surveyor, certify: that I have surveyed, divided and mapped a part of the Southeast Quarter of the Northeast Quarter, Section 30, T13N, R4W, City of Viroqua, Vernon County, Wisconsin, more fully described as follows:

Commencing at the East Quarter corner of said Section 30; thence N 00°13'08" W, 33.00 feet along the east line of said Section 30; thence S 89°29'13" W, 70.00 feet to the west line of U.S.H. 14-61-27 and the point of beginning of this description;

1. Thence S 89°29'13" W, 300.00 feet along the north line of Airport Road;
2. Thence N 00°13'08" W, 232.94 feet;
3. Thence N 05°55'46" W, 67.06 feet;
4. Thence N 89°29'13" E, 300.00 feet to the west line of U.S.H. 14-61-27;
5. Thence S 05°55'46" E, 67.06 feet along the west line of U.S.H. 14-61-27;
6. Thence S 00°13'08" E, 232.94 feet to the point of beginning.

Said parcel contains 2.064 acres, more or less.

That I have made such survey, land division, and plat at the request of the Wisconsin Bureau of Aeronautics and by the direction of the City of Viroqua. That such plat is a correct representation of the exterior boundaries of the land surveyed and the subdivision made thereof. That I have fully complied with the provisions of the Wisconsin Administrative Code A-E5 and the subdivision regulations of the City of Viroqua and the County of Vernon in surveying, dividing, and mapping the same.

Dated this 30th day of December, 1986

Duane A. Holman RLS No. 1294

FORM NO. 985-A

H.C. Miller Company

Stock No. 26273

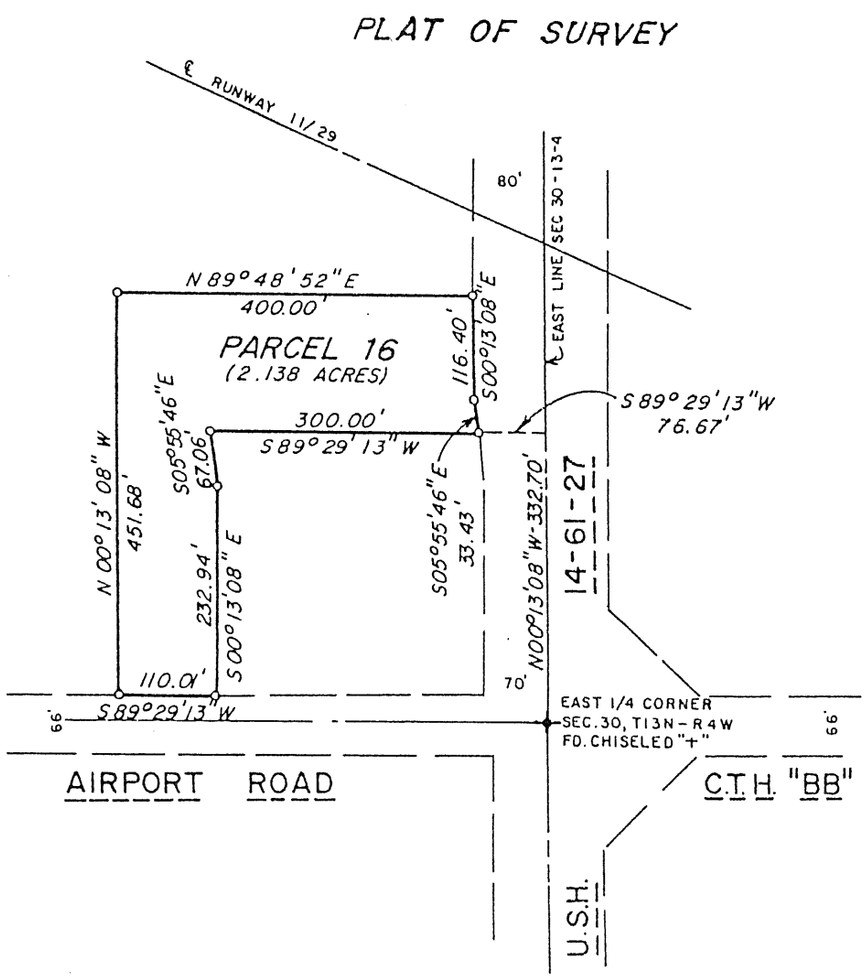



0 200'

SCALE: 1" = 200'

LEGEND

o 1" O.D. X 24" IRON PIPE SET WEIGHING MIN. 1.13 LBS./L.F.

SURVEYOR'S CERTIFICATE

I, Duane A. Holman, Registered Land Surveyor, certify: that I have surveyed, divided and mapped a part of the Southeast Quarter of the Northeast Quarter, Section 30, T13N, R4W, Vernon County, Wisconsin, more fully described as follows:

Commencing at the East Quarter corner of said Section 30; thence N 00°13'08" W, 332.70 feet along the east line of said Section 30; thence S 89°29'13" W, 76.67 feet to the west line of U.S.H. 14-61-27 and the point of beginning of this description;

1. Thence S 89°29'13" W, 300.00 feet;
2. Thence S 05°55'46" E, 67.06 feet;
3. Thence S 00°13'08" E, 232.94 feet to the north line of Airport Road;
4. Thence S 89°29'13" W, 110.01 feet along the north line of Airport Road;
5. Thence N 00°13'08" W, 451.68 feet;
6. Thence N 89°48'52" E, 400.00 feet to the west line of U.S.H. 14-61-27;
7. Thence S 00°13'08" E, 116.40 feet along the west line of U.S.H. 14-61-27;
8. Thence S 05°55'46" E, 33.43 feet to the point of beginning.

Said parcel contains 2.138 acres, more or less.

That I have made such survey, land division, and plat at the request of the Wisconsin Bureau of Aeronautics and by the direction of the City of Viroqua. That such plat is a correct representation of the exterior boundaries of the land surveyed and the subdivision made thereof. That I have fully complied with the provisions of the Wisconsin Administrative Code A-E5 and the subdivision regulations of the City of Viroqua and the County of Vernon in surveying, dividing, and mapping the same.

Dated this 30th day of December, 1986

Duane A. Holman RLS No. 1294

FORM NO. 985-A

H.C. Miller Company

Stock No. 26273

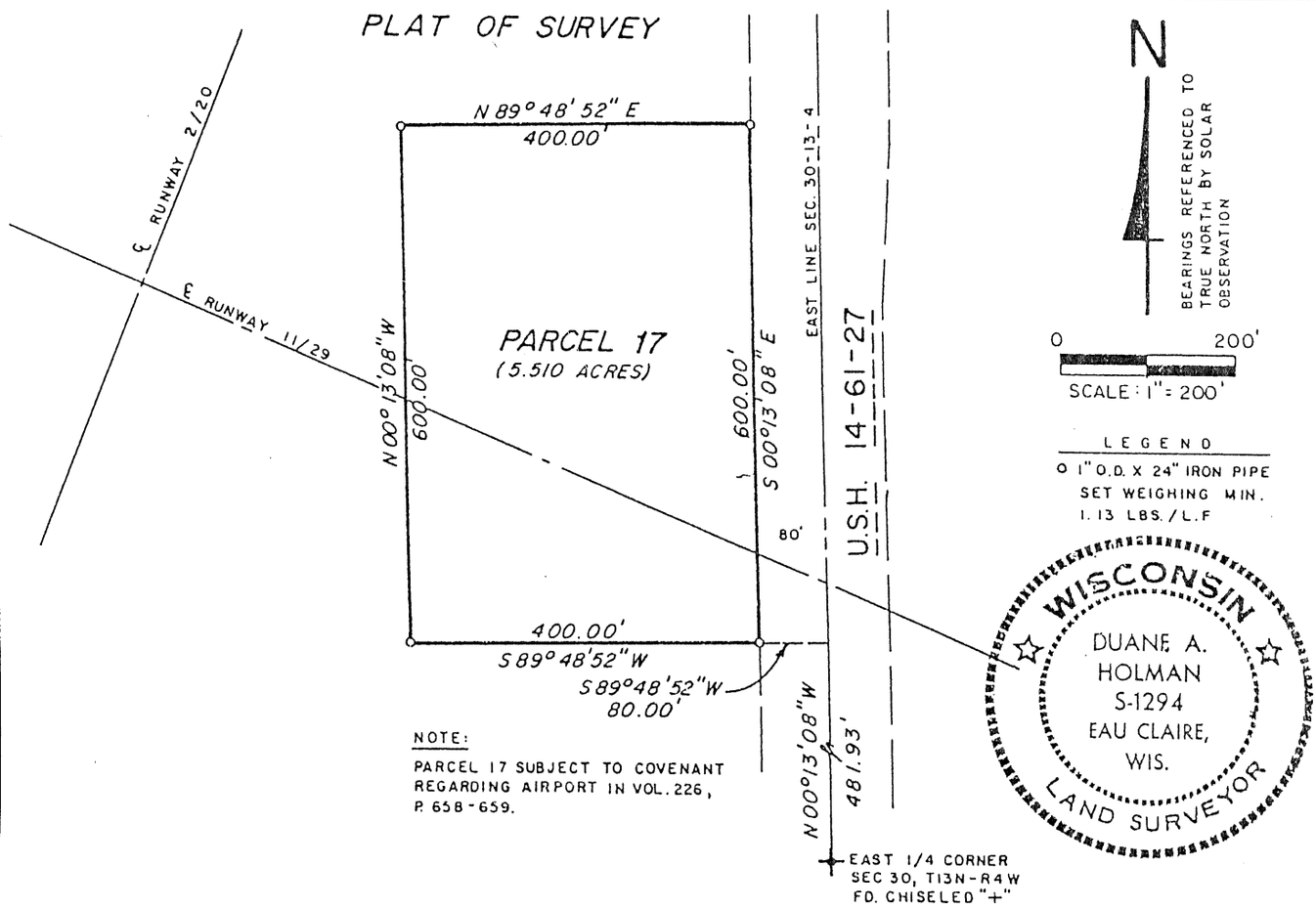

NOTE:

PARCEL 17 SUBJECT TO COVENANT REGARDING AIRPORT IN VOL. 226, P. 658-659.

SURVEYOR'S CERTIFICATE

I, Duane A. Holman, Registered Land Surveyor, certify: that I have surveyed, divided and mapped a part of the Southeast Quarter of the Northeast Quarter, Section 30, T13N, R4W, City of Viroqua, Vernon County, Wisconsin, more fully described as follows:

Commencing at the East Quarter corner of said Section 30; thence N 00°13'08" W, 481.93 feet along the east line of said Section 30; thence S 89°48'52" W, 80.00 feet to the west line of U.S.H. 14-61-27 and the point of beginning of this description;

1. Thence S 89°48'52" W, 400.00 feet;
2. Thence N 00°13'08" W, 600.00 feet;
3. Thence N 89°48'52" E, 400.00 feet to the west line of U.S.H. 14-61-27;
4. Thence S 00°13'08" E, 600.00 feet to the point of beginning.

Said parcel contains 5.510 acres, more or less.

That I have made such survey, land division, and plat at the request of the Wisconsin Bureau of Aeronautics and by the direction of the City of Viroqua. That such plat is a correct representation of the exterior boundaries of the land surveyed and the subdivision made thereof. That I have fully complied with the provisions of the Wisconsin Administrative Code A-E5 and the subdivision regulations of the City of Viroqua and the County of Vernon in surveying, dividing, and mapping the same.

Dated this 30th day of December, 1986

Duane A. Holman RLS No. 1294

FORM NO. 985-A

H C Miller Company

Stock No. 26273

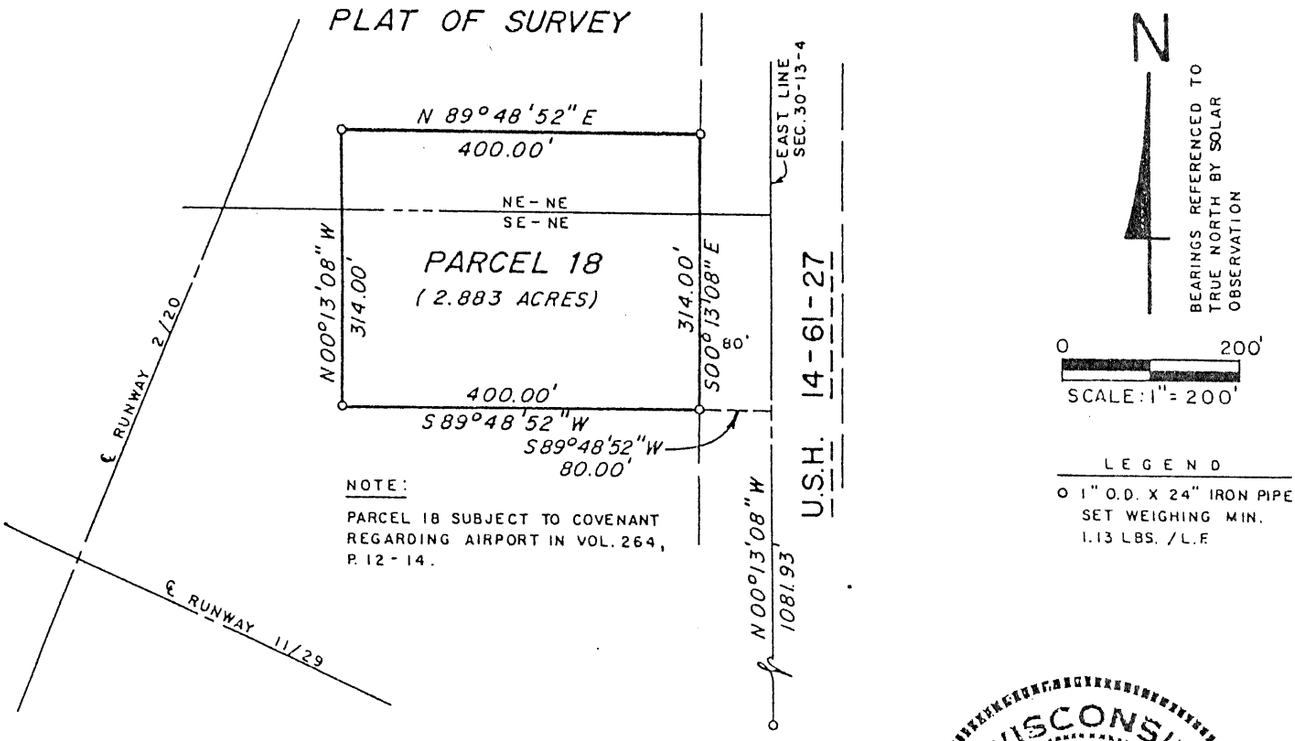

SURVEYOR'S CERTIFICATE

I, Duane A. Holman, Registered Land Surveyor, certify: that I have surveyed, divided and mapped a part of the Northeast Quarter of the Northeast Quarter and a part of the Southeast Quarter of the Northeast Quarter, Section 30, T13N, R4W, City of Viroqua, Vernon County, Wisconsin, more fully described as follows:

Commencing at the East Quarter corner of said Section 30; thence N 00°13'08" W, 1081.93 feet along the east line of said Section 30; thence S 89°48'52" W, 80.00 feet to the west line of U.S.H. 14-61-27 and the point of beginning of this description;

1. Thence S 89°48'52" W, 400.00 feet;
2. Thence N 00°13'08" W, 314.00 feet;
3. Thence N 89°48'52" E, 400.00 feet to the west line of U.S.H. 14-61-27;
4. Thence S 00°13'08" E, 314.00 feet to the point of beginning.

Said parcel contains 2.883 acres, more or less.

That I have made such survey, land division, and plat at the request of the Wisconsin Bureau of Aeronautics and by the direction of the City of Viroqua. That such plat is a correct representation of the exterior boundaries of the land surveyed and the subdivision made thereof. That I have fully complied with the provisions of the Wisconsin Administrative Code A-E5 and the subdivision regulations of the City of Viroqua and the County of Vernon in surveying, dividing, and mapping the same.

Dated this 30th day of December, 1986

Duane A. Holman RLS No. 1294

FORM NO. 985-A

H C Miller Company

Stock No. 26273

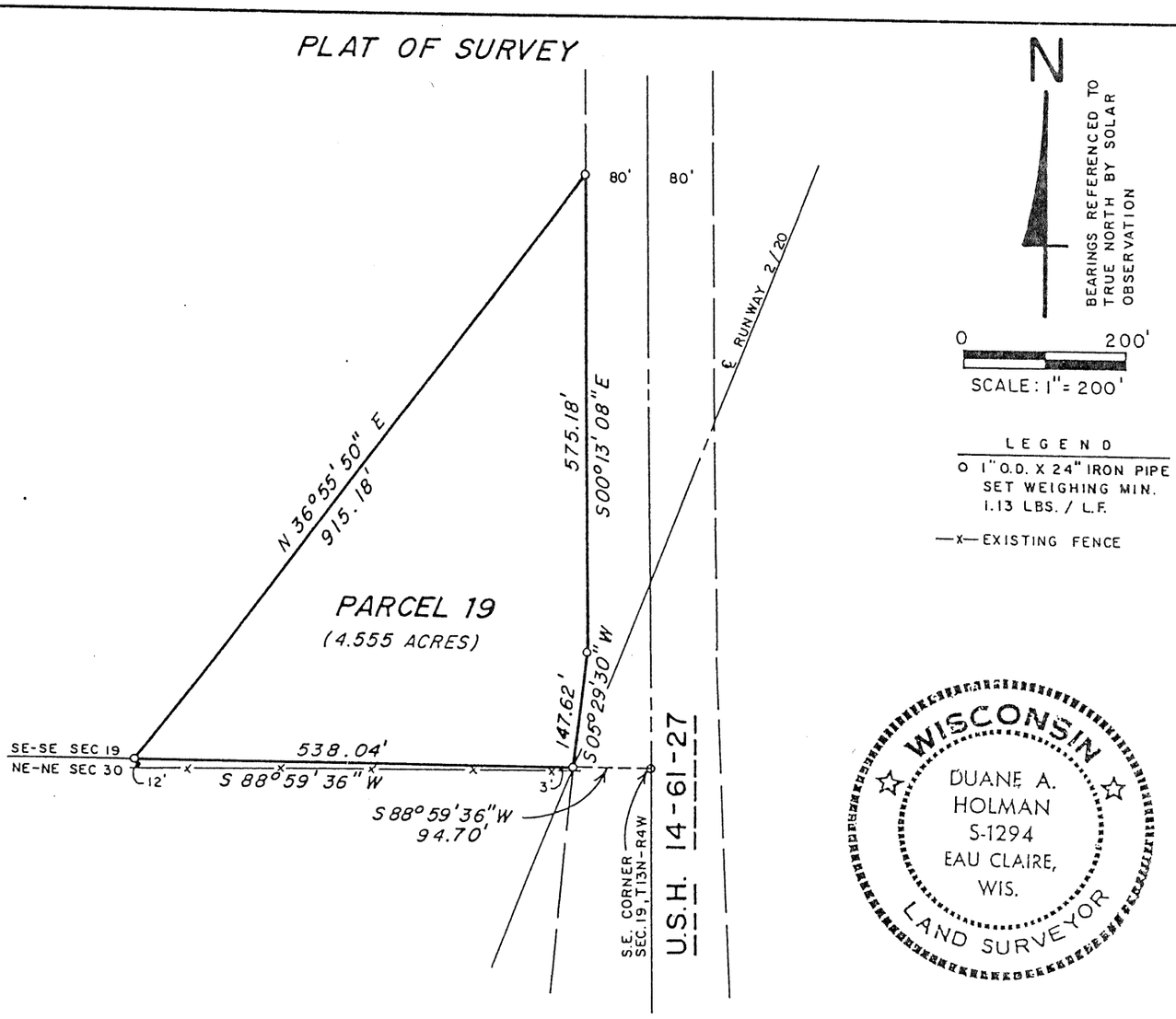

SURVEYOR'S CERTIFICATE

I, Duane A. Holman, Registered Land Surveyor, certify: that I have surveyed, divided and mapped a part of the Southeast Quarter of the Southeast Quarter, Section 19, T13N, R4W, Town of Viroqua, Vernon County, Wisconsin, more fully described as follows:

Commencing at the Southeast Quarter corner of said Section 19; thence S 88°59'36" W, 94.70 feet along the south line of said Section 19 to the point of beginning.

1. Thence S 88°59'36" W, 538.04 feet along the south line of Section 19;
2. Thence N 36°55'50" E, 915.18 feet to the west line of U.S.H. 14-61-27;
3. Thence S 00°13'08" E, 575.18 feet along the west line of U.S.H. 14-61-27;
4. Thence S 05°29'30" W, 147.62 feet to the point of beginning.

Said parcel contains 4.555 acres, more or less.

That I have made such survey, land division, and plat at the request of the Wisconsin Bureau of Aeronautics and by the direction of the City of Viroqua. That such plat is a correct representation of the exterior boundaries of the land surveyed and the subdivision made thereof. That I have fully complied with the provisions of the Wisconsin Administrative Code A-E5 and the subdivision regulations of the City of Viroqua and the County of Vernon in surveying, dividing, and mapping the same.

Dated this 30th day of December, 1986
Revised 4/01/87

Duane A. Holman RLS No. 1294