SCANNED

R/W PROJECT NUMBER	SHEET NUMBER	TOTAL SHEETS
5100-05-21	4.0	
FEDERAL PROJECT NUMBER: BRF 29 (12)		

PLAT OF RIGHT OF WAY REQUIRED FOR

ONTARIO – HILLSBORO ROAD
S.T.H. 33 VERNON COUNTY

SCALE 0 100 200 FT

CONSTRUCTION PROJECT NUMBER

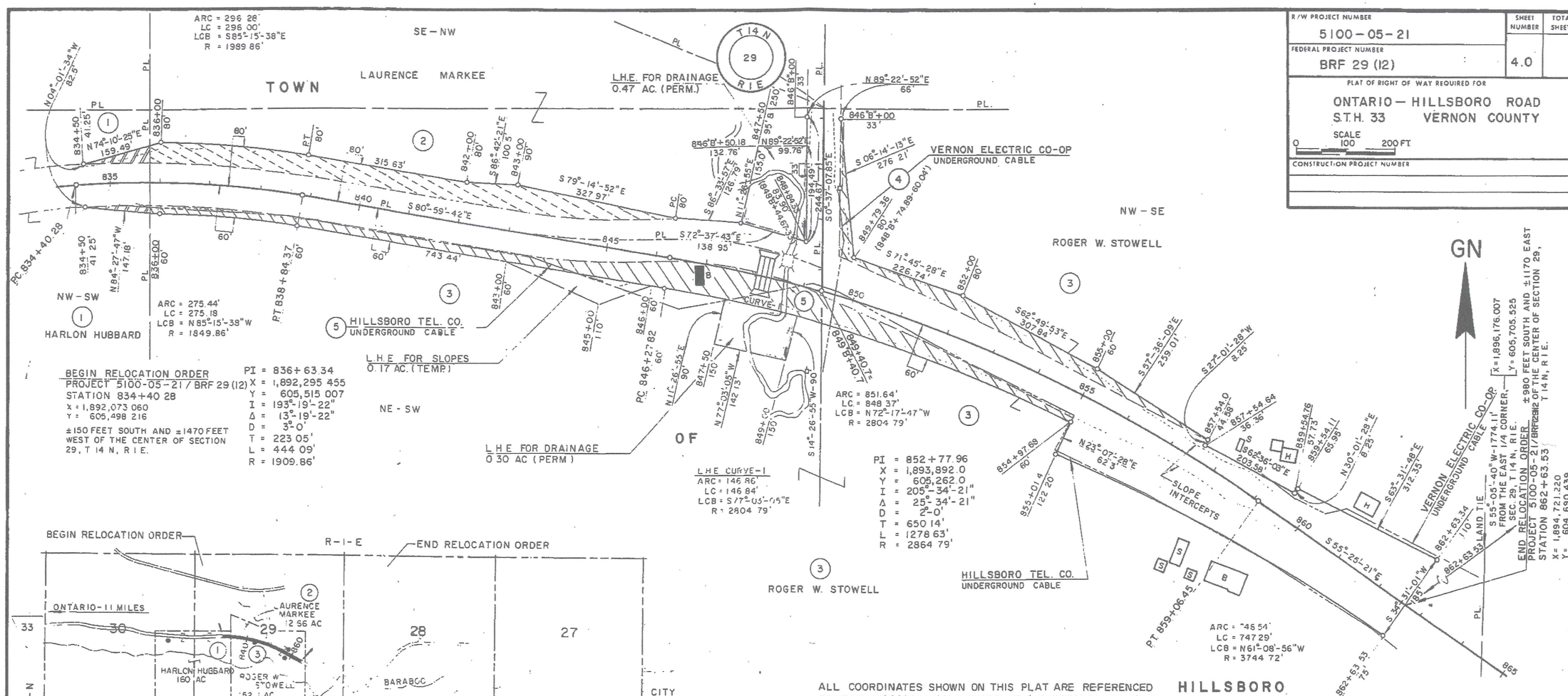

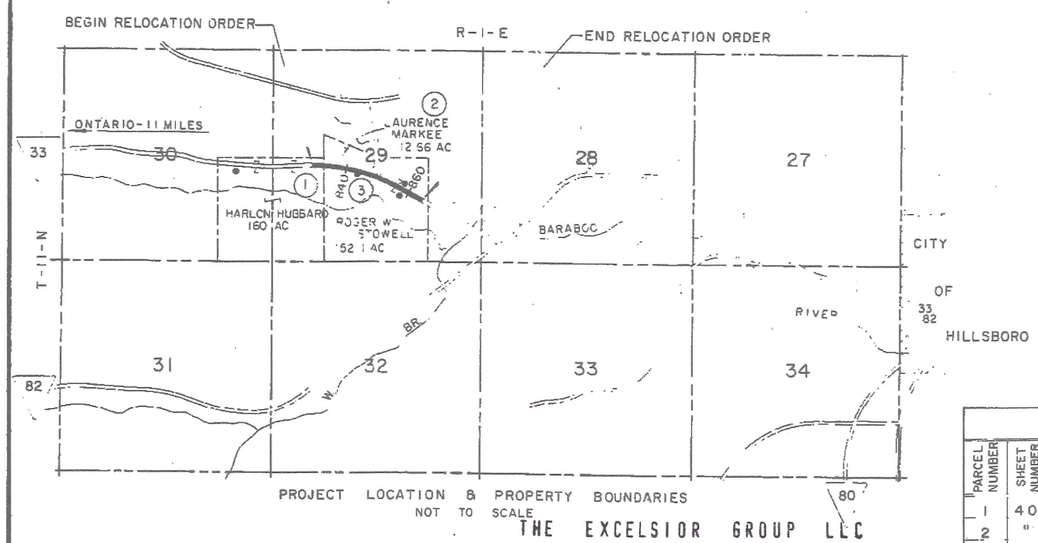

ALL COORDINATES SHOWN ON THIS PLAT ARE REFERENCED TO THE WISCONSIN COORDINATE GRID SYSTEM SOUTH ZONE

BEARING ORIENTATION AND GRID CONVERSION

COORDINATES AND RIGHT OF WAY PLAT BEARINGS ARE OF ENTED TO THE WISCONSIN COORDINATE SYSTEM WITH 0 DEGREES, 0 MINUTES, 0 SECONDS BEING GRID NORTH. THE DIFFERENCE BETWEEN PROJECT PLAT BEARINGS REPRESENT PLANE ANGLES IN DEGREES, MINUTES AND SECONDS TO THE NEAREST SECOND. R/W PLAT DISTANCES ARE GROUND LENGTHS UNLESS OTHERWISE NOTED AND MAY BE CONVERTED TO GRID LENGTHS BY MULTIPLYING PLAT DISTANCES BY 0.99989520

NOTE:
ACREAGE SHOWN ON ABUTTING PROPERTIES INCLUDES AREA IN EXISTING HIGHWAY RIGHT OF WAY.

LEGEND
● BUILDINGS

THE EXCELSIOR GROUP LLC

PROJECT NUMBER
2007 - 0019

SCHEDULE OF LANDS AND INTERESTS REQUIRED

PARCEL NUMBER	SHEET NUMBER	OWNER	INTEREST	L.H.E. ACRES	ACRES REQUIRED NEW	EXIST	TOTAL	TOTAL REMAINING ACRES	OPERATIONS PROJECT I.D.
1	4.0	HARLON HUBBARD	FEE SIMPLE		0.08	0.25	0.33	159.67	5100-05-21
2	"	LAURENCE MARKEE	FEE & L.H.E.	0.47	0.93	1.48	2.41	10.25	"
3	"	ROGER STOWELL	" "	0.47	1.77	2.60	4.37	147.73	"
4	"	VERNON ELECTRIC CO-OP	RELEASE OF RIGHTS						5100-05-40
5	"	HILLSBORO TEL. CO.	" "						5100-05-41

REVISION DATE

STATE OF WISCONSIN
DEPARTMENT OF TRANSPORTATION

Correct

Date 1-12-79 Michael E. Sabanie
DISTRICT DIRECTOR OF TRANSPORTATION

Approved

Date _____ DIRECTOR, BUREAU OF REAL ESTATE

U.S. DEPARTMENT OF TRANSPORTATION
FEDERAL HIGHWAY ADMINISTRATION
REGION 5 WISCONSIN DIVISION

Approved

Date _____ DIVISION ADMINISTRATOR

Cat No 2130 - C150

5100-05-21

ClibPDF - www.fastio.com

SCHEDULE OF LANDS & INTERESTS REQUIRED					
PARCEL NUMBER	SHEET NUMBER	OWNER	INTERESTS REQUIRED	ACRES	PROJECT I.D
1	4.3	BERNARD STOWELL	FEE SIMPLE	1.84	5100-1-21

REVISION DATE		PROJECT I.D	SHEET NUMBER	TOTAL SHEETS
7-24-68	N.C.	5100-1-21	4.3	
12-10-68	N.C.	FEDERAL PROJECT DESIGNATION		
10-23-70	N.C.	T 0332(15)		

PLAT OF RIGHT OF WAY REQUIRED

S.T.H. 33 VERNON CO.

SCALE 0 100 200

DATE 4-29-69

CONST. PROJ.

NOTE:
BEARINGS SHOWN ON THIS PLAT ARE THE TRUE BEARINGS OF EACH TANGENT TO THE NEAREST MINUTE

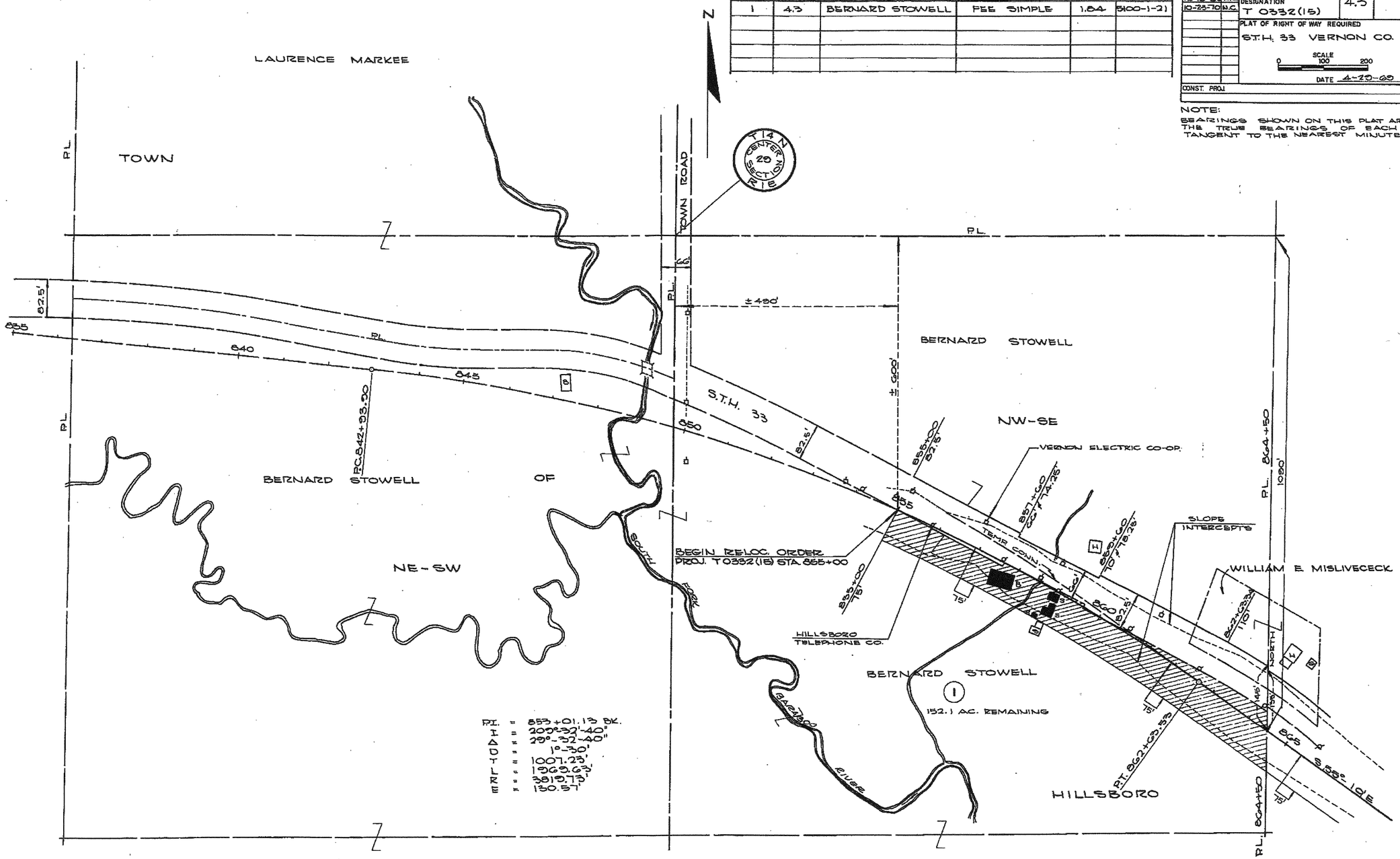

ClibPDF - www.fastio.com

SCHEDULE OF LANDS & INTERESTS REQUIRED					
PARCEL NUMBER	SHEET NUMBER	OWNER	INTERESTS REQUIRED	ACRES	PROJECT I.D.
2	4.4	LIBBIE E. LIND	FEE & L.H.E.	4.63	5100-1-21
3	"	WILLIAM F. PESIK, ET. AL.	" "	2.56	"
4	"	VERNON ELECTRIC CO-OP	" "	0.14	"
5	4.4-4.5	JOE A. SINKULE	" "	5.60	"
16	4.4-4.8	VERNON ELECTRIC CO-OP	RELEASE OF RIGHTS	——	5100-1-40
17	"	HILLSBORO TEL. CO.	" " "	——	5100-1-41

REVISION DATE		PROJECT I.D.	SHEET NUMBER	TOTAL SHEETS
7-24-69		5100-1-21	4.4	
12-10-69	N.C.	FEDERAL PROJECT DESIGNATION		
10-23-70	N.C.	T 0332(15)		

PLAT OF RIGHT OF WAY REQUIRED

S.T.H. 33 VERNON CO.

SCALE 0 100 200

DATE 4-29-69

CONST. PROJ.

NOTE:
BEARINGS SHOWN ON THIS PLAT ARE THE TRUE BEARINGS OF EACH TANGENT TO THE NEAREST MINUTE

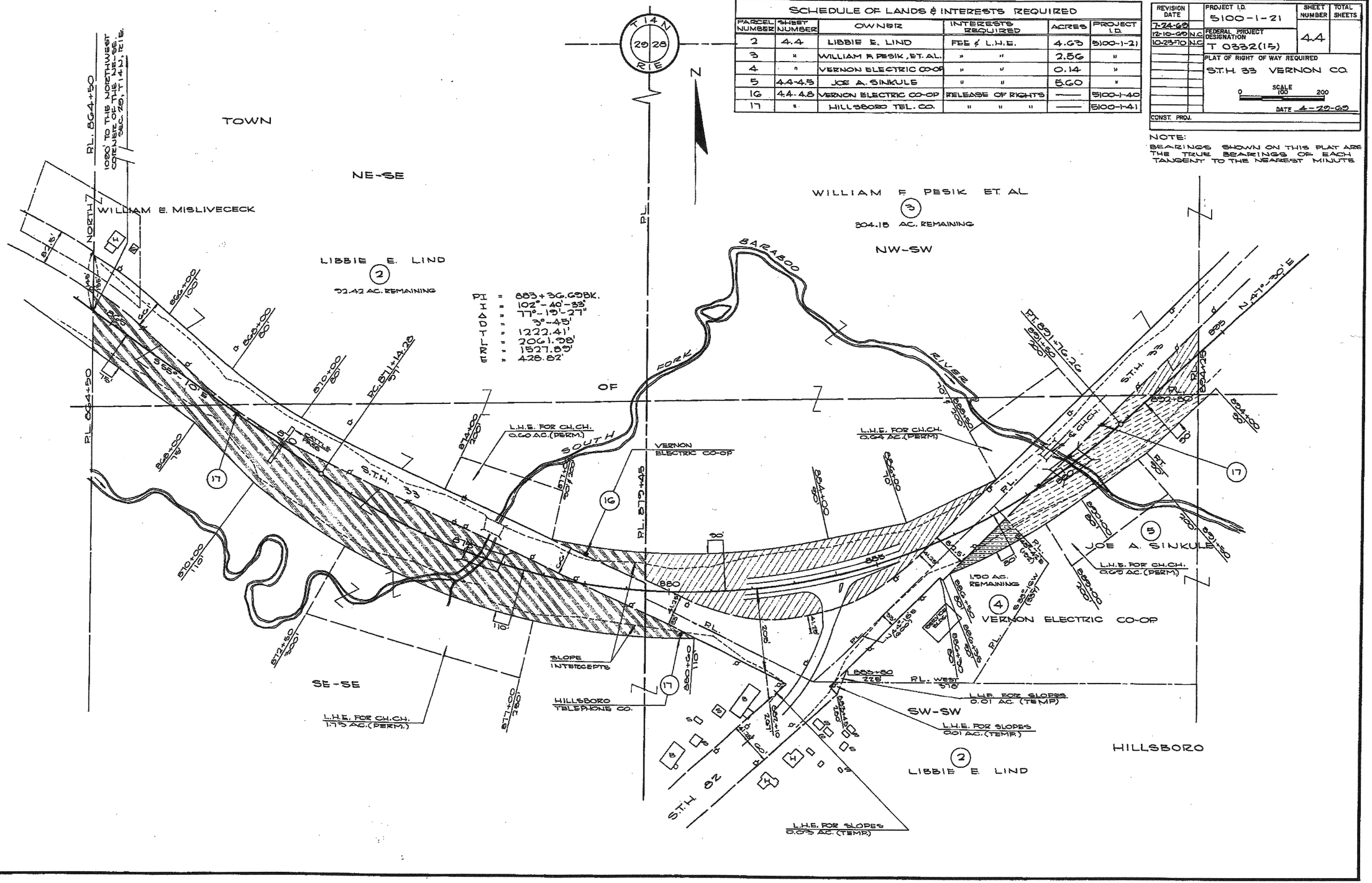

ClibPDF - www.fastio.com

FED. ROAD DIST. NO.	STATE	FED. AID PROJ. NO.	SHEET NO.	TOTAL SHEETS
4	WISC.		2	

DIVISION JOB NO. 5078

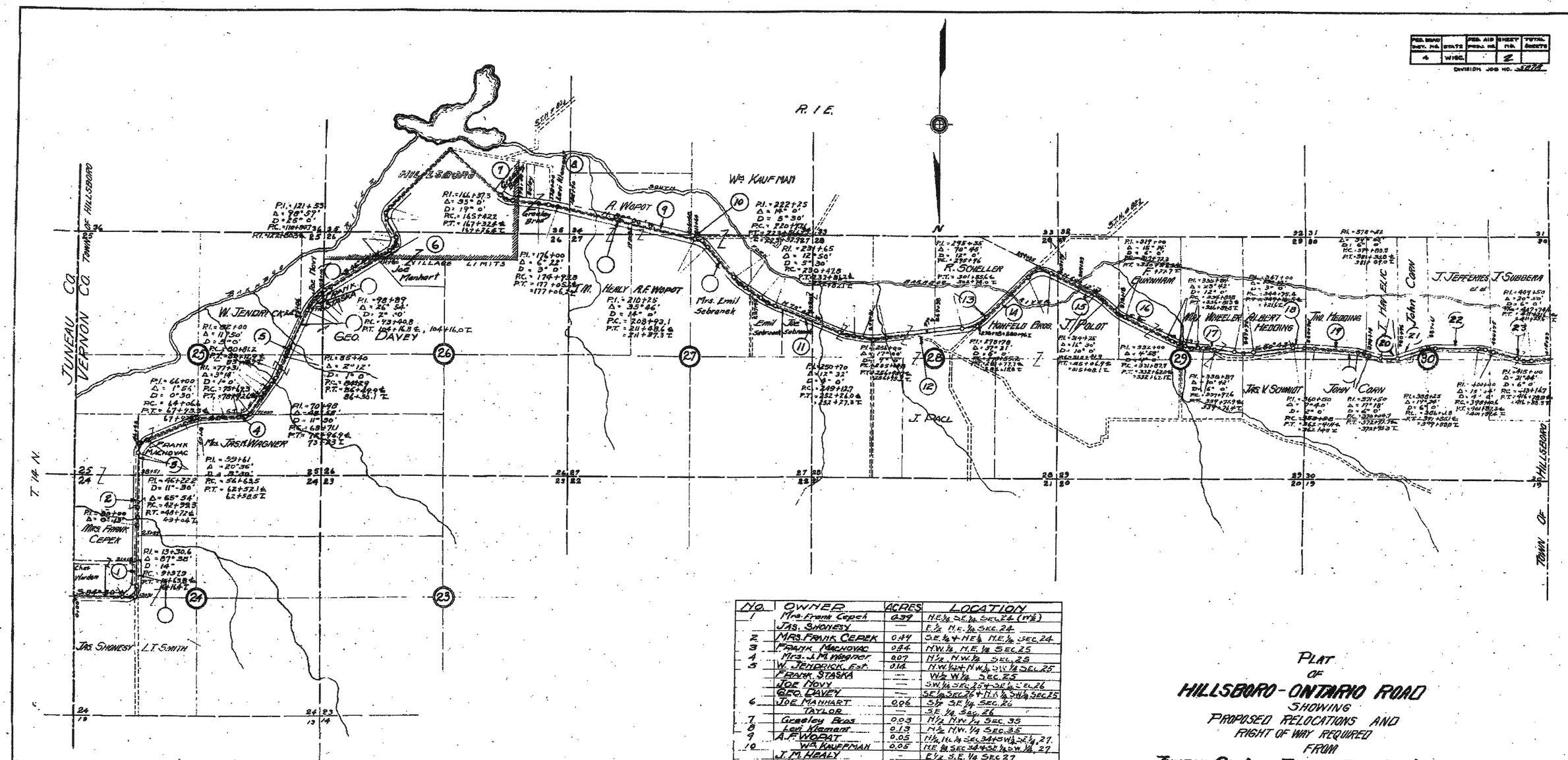

No.	Owner	Acres	Location
1	Mrs. Frank Cepek	0.39	N.E.¼ S.E.¼ Sec. 24 (W½)
	Jas. Shonesy	—	E½ N.E.¼ Sec. 24
2	Mrs. Frank Cepek	0.44	S.E.¼ + N.E.¼ N.E.¼ Sec. 24
3	Frank Machovac	0.44	N.W.¼ N.E.¼ Sec. 25
4	Mrs. J. M. Wagner	0.07	N½ N.W.¼ Sec. 25
5	W. Jendrick, Est.	0.14	N.W.¼ + N.W.¼ S.W.¼ Sec. 25
	Frank Staska	—	W½ W¼ Sec. 25
	Joe Novy	—	S.W.¼ Sec. 25 + S.E.¼ Sec. 26
	Geo. Davey	—	S.E.¼ Sec. 26 + N.W.¼ S.W.¼ Sec. 25
6	Joe Manhart	0.06	S½ S.E.¼ Sec. 26
	Taylor	—	S.E.¼ Sec. 26
7	Greeley Bros	0.03	N½ N.W.¼ Sec. 35
8	Levi Klement	0.13	N½ N.W.¼ Sec. 35
9	A.F. Wopat	0.05	N¼ N.E.¼ Sec. 34 + S.W.¼ S.E.¼, 27.
10	Wm. Kauffman	0.05	N.E.¼ Sec. 34 + S.E.¼ S.W.¼, 27
	J. M. Healy	—	E½ S.E.¼ Sec. 27
	Wm. Kauffman	—	E½ S.W.¼ Sec. 27
11	Jos. Sebranek	0.25	W½ S.W.¼ Sec. 27 + E½ S.E.¼, 28.
12	J. Pacl	0.94	W½ S.E.¼ Sec. 28.
13	W. Scheller	2.26	S.W.¼ Sec. 28
14	Hohfeld Bros.	0.82	S.W.¼ Sec. 28
15	J. Polot	0.09	E½ S.E.¼ Sec. 29 + S.W.¼ Sec. 28
16	F. Burnham	0.85	W½ S.E.¼ Sec. 29
17	Max Wheeler	1.64	E½ S.W.¼ Sec. 29
18	Albert Hedding	2.34	W½ S.W.¼ Sec. 29
19	Jno. Hedding	0.02	E½ S.E.¼ Sec. 30
20	J. Havelick	0.79	W½ S.E.¼ + S½ N.E.¼ Sec. 30
21	John Corn	1.31	W½ S.E.¼ + S½ N.E.¼ Sec. 30
22	J. Jefferies	0.49	E½ S.W.¼ Sec. 30
23	J. Subera	0.12	W½ S.W.¼ Sec. 30

PLAT
OF
HILLSBORO-ONTARIO ROAD
SHOWING
PROPOSED RELOCATIONS AND
RIGHT OF WAY REQUIRED
FROM
JUNEAU CO LINE THROUGH TOWN OF HILLSBORO
SCALE 1"=1000'

PLAT
OF
RIGHT OF WAY
REQUIRED

WISCONSIN HIGHWAY COMMISSION
MADISON WIS

SCALE