JAN 07 2000



Bearings are referenced to
Vol. 2 C.S.M.'s, Pages 153 & 154
in which the East line of Lot 1
is Assumed to bear S0°05'45"W.

SCALE: 1" = 20'

o = EXISTING 3/4" RD. IRON BAR

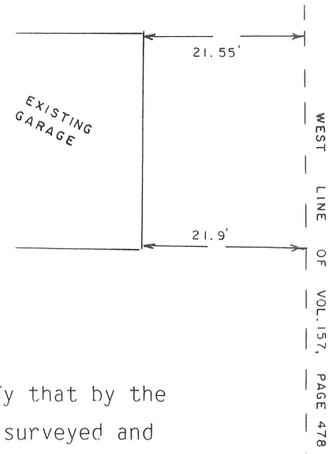

SURVEYOR'S CERTIFICATE

I, Garold A. Sime, being a duly qualified Surveyor do hereby certify that by the order and under the direction of Mr. Doug Brown, of Bethel Home, I have surveyed and mapped Lot 1 of Vol. 2 Certified Survey Maps, Pages 153 & 154, and that the within map is a true and correct representation of the exterior boundaries of the land surveyed to the best of my knowledge and belief.

Garold A. Sime

GAROLD A. SIME, REGISTERED LAND SURVEYOR
H. A. SIME & ASSOCIATES
P. O. BOX 705
TOMAH, WISCONSIN 54660
March 9th, 1995

WISCONSIN GAROLD A. SIME S-1261 TOMAH, WIS. LAND SURVEYOR

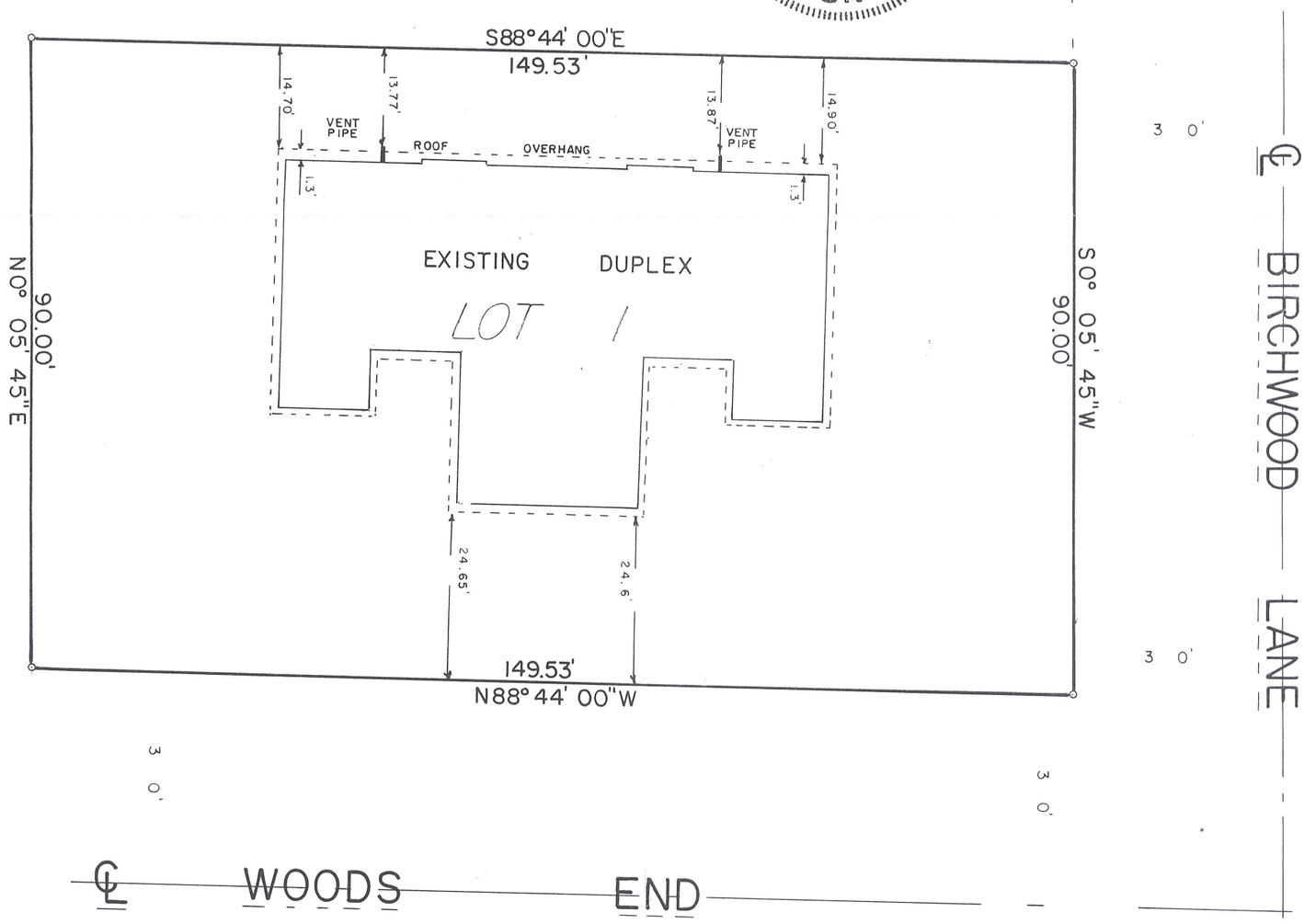

COPY

PLAT OF SURVEY

Located in the SW¼-SE¼, Sec.31, T13N-R4W,
City of Viroqua, Vernon County, WI

4132